

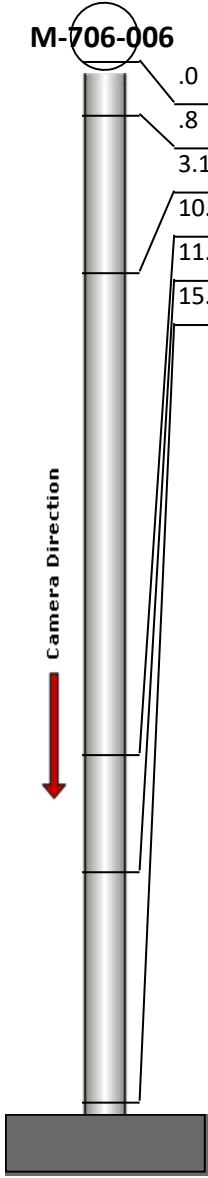
Manhole Inspection Report




Date:	04/28/2018	Weather:		Coding:	RZMACP
MH#:	M-706-006	Owner:	NA	Len. Surveyed:	15.3
P.O.#:		Surveyor:	Jen Costello	Rim to Invert:	14.3
Customer:		Cert. #:	U-907-5518	Wall Material:	Concrete (reinforced)

Street:	Intersection of Linda St. and 8th St.	Project:	Hobart, IN
City:	Hobart, IN	GPS Northing:	41.52527618
Location:		GPS Easting:	-87.2497406
Drain Area:	Southeast	GPS Accuracy:	Nearest Meter
Cover Shape:	Circular	Evidence of Surcharge:	No
Cover Size:	22.5	Potential for Runoff:	None
Comments:			

O&M Index:	2.00	O&M Quick:	2200	O&M Rating:	4.00
Structural Index:	3.00	Structural Quick:	3100	Structural Rating:	3.00
Overall Index:	2.33	Overall Quick:	3122	Overall Rating:	7.00

	Position	Code	Observation	Video (sec)	Grade
	.0	MGO	General Observation	10	NA
	.8	SAP	Surface Aggregate Projecting	23	S 3
	3.1	MGP	General Photo	41	NA
	10.2	IW	Infil Weeper	69	M 2
	11.9	IW	Infil Weeper	84	M 2
	15.3	MGO	General Observation	102	NA




Code: **MGO**
Description: **General Observation**

Distance (ft): **.0**
Structural Grade: **0**
O&M Grade: **0**
Clock Start/From:
Clock To:
1st Value:
2nd Value:
Value Percent:
Step: **NO**
Remarks: **ACCESS MH**



Code:	SAP
Description:	Surface Aggregate Projecting
Distance (ft):	.8
Structural Grade:	3
O&M Grade:	0
Clock Start/From:	12
Clock To:	12
1st Value:	
2nd Value:	
Value Percent:	
Step:	NO
Remarks:	



Code:	MGP
Description:	General Photo
Distance (ft):	3.1
Structural Grade:	0
O&M Grade:	0
Clock Start/From:	
Clock To:	
1st Value:	
2nd Value:	
Value Percent:	
Step:	NO
Remarks:	UNDERSIDE OF FRAME



Code:	IW
Description:	Infil Weeper
Distance (ft):	10.2
Structural Grade:	0
O&M Grade:	2
Clock Start/From:	12
Clock To:	12
1st Value:	
2nd Value:	
Value Percent:	
Step:	NO
Remarks:	



Code: **IW**
Description: **Infil Weeper**

Distance (ft): **11.9**
Structural Grade: **0**
O&M Grade: **2**
Clock Start/From: **12**
Clock To: **12**
1st Value:
2nd Value:
Value Percent:
Step: **NO**
Remarks:



Code: **MGO**
Description: **General Observation**

Distance (ft): **15.3**
Structural Grade: **0**
O&M Grade: **0**
Clock Start/From:
Clock To:
1st Value:
2nd Value:
Value Percent:
Step: **NO**
Remarks: **END SURVEY**