

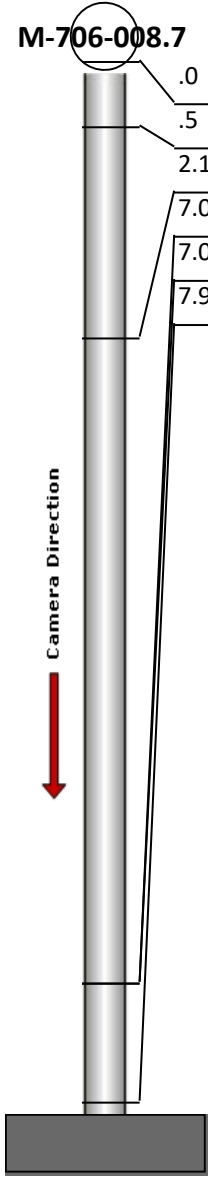
Manhole Inspection Report



Date:	04/23/2018	Weather:		Coding:	RZMACP
MH#:	M-706-008.7	Owner:	NA	Len. Surveyed:	7.9
P.O.#:		Surveyor:	Jen Costello	Rim to Invert:	7.7
Customer:	8.7	Cert. #:	U-907-5518	Wall Material:	Concrete (reinforced)

Street:	Garfield St. 219' North of 10th St.	Project:	Hobart, IN
City:	Hobart, IN	GPS Northing:	0.0
Location:		GPS Easting:	0.0
Drain Area:	Southeast	GPS Accuracy:	Nearest Meter
Cover Shape:	Circular	Evidence of Surcharge:	No
Cover Size:	22.5	Potential for Runoff:	None
Comments:			

O&M Index:	3.50	O&M Quick:	5121	O&M Rating:	7.00
Structural Index:	3.00	Structural Quick:	3100	Structural Rating:	3.00
Overall Index:	3.33	Overall Quick:	5131	Overall Rating:	10.00

	Position	Code	Observation	Video (sec)	Grade
	.0	MGO	General Observation	10	NA
	.5	DB	Displaced Brick	23	S 3
	2.1	MGP	General Photo	40	NA
	7.0	DSF	Deposits Settled Fine	63	M 5
	7.0	DSF	Deposits Settled Fine	74	M 2
	7.9	MGO	General Observation	87	NA




Code: **MGO**
Description: **General Observation**

Distance (ft): **.0**
Structural Grade: **0**
O&M Grade: **0**
Clock Start/From:
Clock To:
1st Value:
2nd Value:
Value Percent:
Step: **NO**
Remarks: **access mh**



Code: **DB**
Description: **Displaced Brick**

Distance (ft): **.5**
Structural Grade: **3**
O&M Grade: **0**
Clock Start/From: **12**
Clock To: **3**
1st Value:
2nd Value:
Value Percent:
Step: **NO**
Remarks:



Code: **MGP**
Description: **General Photo**

Distance (ft): **2.1**
Structural Grade: **0**
O&M Grade: **0**
Clock Start/From:
Clock To:
1st Value:
2nd Value:
Value Percent:
Step: **NO**
Remarks: **underside of frame**




Code: **DSF**
Description: **Deposits Settled Fine**

Distance (ft): **7.0**
Structural Grade: **0**
O&M Grade: **5**
Clock Start/From: **3**
Clock To: **9**
1st Value:
2nd Value:
Value Percent: **50.000**
Step: **NO**
Remarks:



Code:	DSF
Description:	Deposits Settled Fine
Distance (ft):	7.0
Structural Grade:	0
O&M Grade:	2
Clock Start/From:	12
Clock To:	12
1st Value:	
2nd Value:	
Value Percent:	5.000
Step:	NO
Remarks:	



Code:	MGO
Description:	General Observation
Distance (ft):	7.9
Structural Grade:	0
O&M Grade:	0
Clock Start/From:	
Clock To:	
1st Value:	
2nd Value:	
Value Percent:	
Step:	NO
Remarks:	end survey