

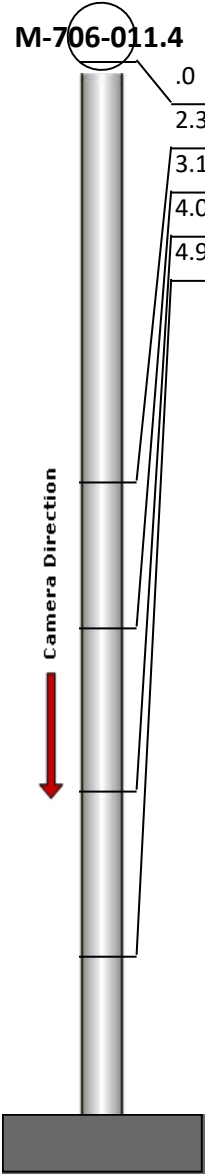
Manhole Inspection Report



Date:	04/23/2018	Weather:		Coding:	RZMACP
MH#:	M-706-011.4	Owner:	NA	Len. Surveyed:	5.7
P.O.#:		Surveyor:	John Kuglmaier	Rim to Invert:	5.7
Customer:	8.7	Cert. #:	U-1215-07002349	Wall Material:	Brick

Street:	Lake St. 628' North of 10th St.	Project:	Hobart, IN
City:	Hobart, IN	GPS Northing:	0.0
Location:		GPS Easting:	0.0
Drain Area:	Southeast	GPS Accuracy:	Nearest Meter
Cover Shape:	Circular	Evidence of Surcharge:	No
Cover Size:	22.5	Potential for Runoff:	None
Comments:			

O&M Index:	2.00	O&M Quick:	2200	O&M Rating:	4.00
Structural Index:	0.00	Structural Quick:	0000	Structural Rating:	0.00
Overall Index:	2.00	Overall Quick:	2200	Overall Rating:	4.00

	Position	Code	Observation	Video (sec)	Grade
	.0	MGP	General Photo	10	NA
	2.3	MGP	General Photo	28	NA
	3.1	DAZ	Deposits Attached Other	44	M 2
	4.0	OBZ	Obstacle Other	57	M 2
	4.9	MGO	General Observation	70	NA




Code: **MGP**
Description: **General Photo**


Distance (ft): **.0**
Structural Grade: **0**
O&M Grade: **0**
Clock Start/From:
Clock To:
1st Value:
2nd Value:
Value Percent:
Step: **NO**
Remarks:




Code:	MGP
Description:	General Photo
Distance (ft):	2.3
Structural Grade:	0
O&M Grade:	0
Clock Start/From:	
Clock To:	
1st Value:	
2nd Value:	
Value Percent:	
Step:	NO
Remarks:	



Code:	DAZ
Description:	Deposits Attached Other
Distance (ft):	3.1
Structural Grade:	0
O&M Grade:	2
Clock Start/From:	12
Clock To:	12
1st Value:	
2nd Value:	
Value Percent:	10.000
Step:	NO
Remarks:	Mixed materials



Code:	OBZ
Description:	Obstacle Other
Distance (ft):	4.0
Structural Grade:	0
O&M Grade:	2
Clock Start/From:	5
Clock To:	
1st Value:	
2nd Value:	
Value Percent:	5.000
Step:	NO
Remarks:	VCP pipe



Code:	MGO
Description:	General Observation
Distance (ft):	4.9
Structural Grade:	0
O&M Grade:	0
Clock Start/From:	
Clock To:	
1st Value:	
2nd Value:	
Value Percent:	
Step:	NO
Remarks:	Ins. Comp.