

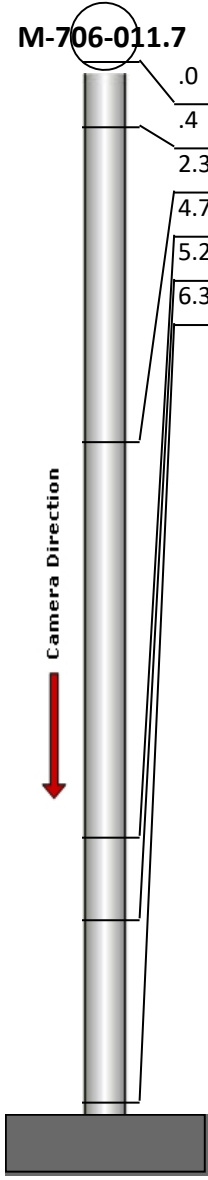
Manhole Inspection Report



Date:	04/23/2018	Weather:		Coding:	RZMACP
MH#:	M-706-011.7	Owner:	NA	Len. Surveyed:	6.3
P.O.#:		Surveyor:	Jen Costello	Rim to Invert:	6.0
Customer:	8.7	Cert. #:	U-907-5518	Wall Material:	Brick

Street:	Lake St. 224' North of 10th St.	Project:	Hobart, IN
City:	Hobart, IN	GPS Northing:	0.0
Location:		GPS Easting:	0.0
Drain Area:	Southeast	GPS Accuracy:	Nearest Meter
Cover Shape:	Circular	Evidence of Surcharge:	No
Cover Size:	22.5	Potential for Runoff:	None
Comments:			

O&M Index:	2.00	O&M Quick:	2100	O&M Rating:	2.00
Structural Index:	3.00	Structural Quick:	3200	Structural Rating:	6.00
Overall Index:	2.67	Overall Quick:	3221	Overall Rating:	8.00

	Position	Code	Observation	Video (sec)	Grade
	.0	MGO	General Observation	10	NA
	.4	DB	Displaced Brick	22	S 3
	2.3	MGP	General Photo	39	NA
	4.7	OBR	Obstacle Rocks	57	M 2
	5.2	B	Broken	70	S 3
	6.3	MGO	General Observation	84	NA




Code: **MGO**
Description: **General Observation**

Distance (ft): **.0**
Structural Grade: **0**
O&M Grade: **0**
Clock Start/From:
Clock To:
1st Value:
2nd Value:
Value Percent:
Step: **NO**
Remarks: **ACCESS MH**



Code: **DB**
Description: **Displaced Brick**

Distance (ft): **.4**
Structural Grade: **3**
O&M Grade: **0**
Clock Start/From: **6**
Clock To: **11**
1st Value:
2nd Value:
Value Percent:
Step: **NO**
Remarks:



Code: **MGP**
Description: **General Photo**

Distance (ft): **2.3**
Structural Grade: **0**
O&M Grade: **0**
Clock Start/From:
Clock To:
1st Value:
2nd Value:
Value Percent:
Step: **NO**
Remarks: **UNDERSIDE OF FRAME**




Code: **OBR**
Description: **Obstacle Rocks**

Distance (ft): **4.7**
Structural Grade: **0**
O&M Grade: **2**
Clock Start/From: **12**
Clock To: **12**
1st Value:
2nd Value:
Value Percent: **10.000**
Step: **NO**
Remarks:



Code: **B**
Description: **Broken**

Distance (ft): **5.2**
Structural Grade: **3**
O&M Grade: **0**
Clock Start/From: **9**
Clock To:
1st Value:
2nd Value:
Value Percent:
Step: **NO**
Remarks:



Code: **MGO**
Description: **General Observation**

Distance (ft): **6.3**
Structural Grade: **0**
O&M Grade: **0**
Clock Start/From:
Clock To:
1st Value:
2nd Value:
Value Percent:
Step: **NO**
Remarks: **END SURVEY**