

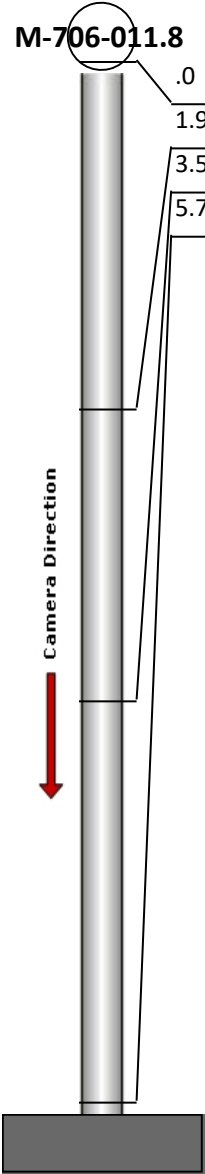
Manhole Inspection Report



Date:	04/23/2018	Weather:		Coding:	RZMACP
MH#:	M-706-011.8	Owner:	NA	Len. Surveyed:	5.7
P.O.#:		Surveyor:	Jen Costello	Rim to Invert:	5.4
Customer:	8.7	Cert. #:	U-907-5518	Wall Material:	Brick

Street:	Intersection of Lake St. and 10th St.	Project:	Hobart, IN
City:	Hobart, IN	GPS Northing:	0.0
Location:		GPS Easting:	0.0
Drain Area:	Southeast	GPS Accuracy:	Nearest Meter
Cover Shape:	Circular	Evidence of Surcharge:	No
Cover Size:	22.5	Potential for Runoff:	None
Comments:			


O&M Index:	2.00	O&M Quick:	2100	O&M Rating:	2.00
Structural Index:	0.00	Structural Quick:	0000	Structural Rating:	0.00
Overall Index:	2.00	Overall Quick:	2100	Overall Rating:	2.00

	Position	Code	Observation	Video (sec)	Grade
	.0	MGO	General Observation	10	NA
	1.9	MGO	General Observation	27	NA
	3.5	DSF	Deposits Settled Fine	44	M 2
	5.7	MGO	General Observation	59	NA




Code: **MGO**
Description: **General Observation**


Distance (ft): **.0**
Structural Grade: **0**
O&M Grade: **0**
Clock Start/From:
Clock To:
1st Value:
2nd Value:
Value Percent:
Step: **NO**
Remarks: **ACCESS MH**



Code:	MGO
Description:	General Observation
Distance (ft):	1.9
Structural Grade:	0
O&M Grade:	0
Clock Start/From:	
Clock To:	
1st Value:	
2nd Value:	
Value Percent:	
Step:	NO
Remarks:	UNDERSIDE OF FRAME



Code:	DSF
Description:	Deposits Settled Fine
Distance (ft):	3.5
Structural Grade:	0
O&M Grade:	2
Clock Start/From:	12
Clock To:	12
1st Value:	
2nd Value:	
Value Percent:	10.000
Step:	NO
Remarks:	



Code:	MGO
Description:	General Observation
Distance (ft):	5.7
Structural Grade:	0
O&M Grade:	0
Clock Start/From:	
Clock To:	
1st Value:	
2nd Value:	
Value Percent:	
Step:	NO
Remarks:	END SURVEY