

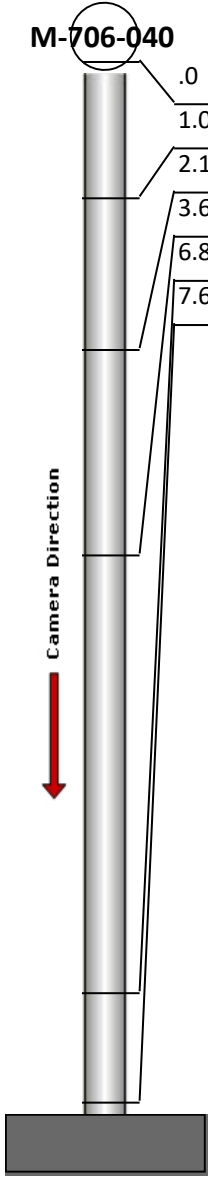
Manhole Inspection Report



Date:	04/27/2018	Weather:		Coding:	RZMACP
MH#:	M-706-040	Owner:	NA	Len. Surveyed:	7.6
P.O.#:		Surveyor:	Jen Costello	Rim to Invert:	7.3
Customer:		Cert. #:	U-907-5518	Wall Material:	Concrete (reinforced)

Street:	Water St. 329' North of 7th St.	Project:	Hobart, IN
City:	Hobart, IN	GPS Northing:	41.52809906
Location:		GPS Easting:	-87.25592041
Drain Area:	South	GPS Accuracy:	Nearest Meter
Cover Shape:	Circular	Evidence of Surcharge:	No
Cover Size:	22.5	Potential for Runoff:	None
Comments:			

O&M Index:	2.00	O&M Quick:	2200	O&M Rating:	4.00
Structural Index:	2.00	Structural Quick:	2100	Structural Rating:	2.00
Overall Index:	2.00	Overall Quick:	2300	Overall Rating:	6.00

	Position	Code	Observation	Video (sec)	Grade
	.0	MGO	General Observation	10	NA
	1.0	DAZ	Deposits Attached Other	24	M 2
	2.1	MGP	General Photo	39	NA
	3.6	CL	Crack Longitudinal	56	S 2
	6.8	DSGV	Deposits Settled Gravel	73	M 2
	7.6	MGO	General Observation	86	NA




Code: **MGO**
 Description: **General Observation**

Distance (ft): **.0**
 Structural Grade: **0**
 O&M Grade: **0**
 Clock Start/From:
 Clock To:
 1st Value:
 2nd Value:
 Value Percent:
 Step: **NO**
 Remarks: **ACCESS MH**



Code:	DAZ
Description:	Deposits Attached Other
Distance (ft):	1.0
Structural Grade:	0
O&M Grade:	2
Clock Start/From:	12
Clock To:	12
1st Value:	
2nd Value:	
Value Percent:	5.000
Step:	NO
Remarks:	SEALANT




Code:	MGP
Description:	General Photo
Distance (ft):	2.1
Structural Grade:	0
O&M Grade:	0
Clock Start/From:	
Clock To:	
1st Value:	
2nd Value:	
Value Percent:	
Step:	NO
Remarks:	UNDERSIDE OF FRAME



Code:	CL
Description:	Crack Longitudinal
Distance (ft):	3.6
Structural Grade:	2
O&M Grade:	0
Clock Start/From:	9
Clock To:	
1st Value:	
2nd Value:	
Value Percent:	
Step:	NO
Remarks:	



Code:	DSGV
Description:	Deposits Settled Gravel
Distance (ft):	6.8
Structural Grade:	0
O&M Grade:	2
Clock Start/From:	12
Clock To:	12
1st Value:	
2nd Value:	
Value Percent:	5.000
Step:	NO
Remarks:	



Code:	MGO
Description:	General Observation
Distance (ft):	7.6
Structural Grade:	0
O&M Grade:	0
Clock Start/From:	
Clock To:	
1st Value:	
2nd Value:	
Value Percent:	
Step:	NO
Remarks:	END SURVEY