

# Manhole Inspection Report

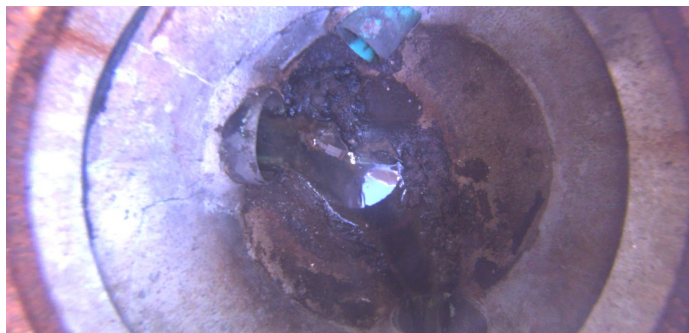


Date:	04/27/2018	Weather:		Coding:	RZMACP
MH#:	M-706-043	Owner:	NA	Len. Surveyed:	3.2
P.O.#:		Surveyor:	Jen Costello	Rim to Invert:	2.5
Customer:		Cert. #:	U-907-5518	Wall Material:	Concrete (reinforced)

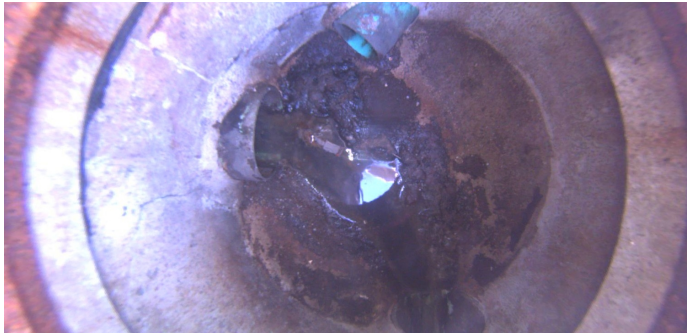
Street:	7th St. and Fleming St. to the East.	Project:	Hobart, IN
City:	Hobart, IN	GPS Northing:	41.52719879
Location:		GPS Easting:	-87.25649261
Drain Area:	South	GPS Accuracy:	Nearest Meter
Cover Shape:	Circular	Evidence of Surcharge:	No
Cover Size:	22.5	Potential for Runoff:	None
Comments:			

O&M Index:	0.00	O&M Quick:	0000	O&M Rating:	0.00
Structural Index:	3.00	Structural Quick:	3100	Structural Rating:	3.00
Overall Index:	3.00	Overall Quick:	3100	Overall Rating:	3.00

	Position	Code	Observation	Video (sec)	Grade
<div> <div> <div>M-706-043</div> <div> <div>Camera Direction</div> <div></div> </div> </div> <div></div> </div>					
	1.0	MGO	General Observation	12	NA
	1.0	CM	Crack Multiple	23	S 3
	3.2	MGO	General Observation	39	NA




Code:	<b>MGO</b>
Description:	<b>General Observation</b>
Distance (ft):	<b>1.0</b>
Structural Grade:	<b>0</b>
O&M Grade:	<b>0</b>
Clock Start/From:	
Clock To:	
1st Value:	
2nd Value:	
Value Percent:	
Step:	<b>NO</b>
Remarks:	<b>ACCESS MH</b>



Code: **CM**  
Description: **Crack Multiple**

Distance (ft): **1.0**  
Structural Grade: **3**  
O&M Grade: **0**  
Clock Start/From: **9**  
Clock To: **10**  
1st Value:  
2nd Value:  
Value Percent:  
Step: **NO**  
Remarks:



Code: **MGO**  
Description: **General Observation**

Distance (ft): **3.2**  
Structural Grade: **0**  
O&M Grade: **0**  
Clock Start/From:  
Clock To:  
1st Value:  
2nd Value:  
Value Percent:  
Step: **NO**  
Remarks: **END SURVEY**