

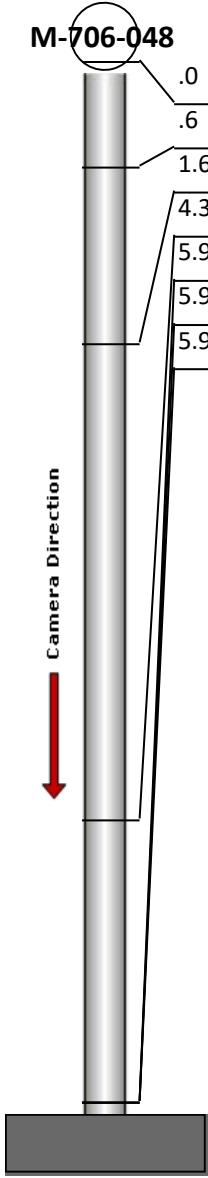
Manhole Inspection Report




Date:	04/29/2018	Weather:		Coding:	RZMACP
MH#:	M-706-048	Owner:	NA	Len. Surveyed:	5.9
P.O.#:		Surveyor:	Jen Costello	Rim to Invert:	6.4
Customer:		Cert. #:	U-907-5518	Wall Material:	Concrete (reinforced)

Street:	Main St. 265' South of 6th St.	Project:	Hobart, IN
City:	Hobart, IN	GPS Northing:	41.52839661
Location:		GPS Easting:	-87.25261688
Drain Area:	South	GPS Accuracy:	Nearest Meter
Cover Shape:	Circular	Evidence of Surcharge:	No
Cover Size:	22.5	Potential for Runoff:	None
Comments:			

O&M Index:	2.00	O&M Quick:	2300	O&M Rating:	6.00
Structural Index:	2.00	Structural Quick:	2100	Structural Rating:	2.00
Overall Index:	2.00	Overall Quick:	2400	Overall Rating:	8.00

	Position	Code	Observation	Video (sec)	Grade
	.0	MGO	General Observation	10	NA
	.6	DAE	Deposits Attached Encrustation	23	M 2
	1.6	MGO	General Observation	38	NA
	4.3	DSF	Deposits Settled Fine	57	M 2
	5.9	FC	Fracture Circumferential	72	S 2
	5.9	IW	Infil Weeper	83	M 2
	5.9	MGO	General Observation	94	NA




Code: **MGO**
Description: **General Observation**

Distance (ft): **.0**
Structural Grade: **0**
O&M Grade: **0**
Clock Start/From:
Clock To:
1st Value:
2nd Value:
Value Percent:
Step: **NO**
Remarks: **ACCESS MH**



Code:	DAE
Description:	Deposits Attached Encrustation
Distance (ft):	.6
Structural Grade:	0
O&M Grade:	2
Clock Start/From:	12
Clock To:	12
1st Value:	
2nd Value:	
Value Percent:	10.000
Step:	NO
Remarks:	



Code:	MGO
Description:	General Observation
Distance (ft):	1.6
Structural Grade:	0
O&M Grade:	0
Clock Start/From:	
Clock To:	
1st Value:	
2nd Value:	
Value Percent:	
Step:	NO
Remarks:	UNDERSIDE OF FRAME



Code:	DSF
Description:	Deposits Settled Fine
Distance (ft):	4.3
Structural Grade:	0
O&M Grade:	2
Clock Start/From:	12
Clock To:	12
1st Value:	
2nd Value:	
Value Percent:	5.000
Step:	NO
Remarks:	



Code: **FC**
Description: **Fracture Circumferential**

Distance (ft): **5.9**
Structural Grade: **2**
O&M Grade: **0**
Clock Start/From: **3**
Clock To: **5**
1st Value:
2nd Value:
Value Percent:
Step: **NO**
Remarks:



Code: **IW**
Description: **Infil Weeper**

Distance (ft): **5.9**
Structural Grade: **0**
O&M Grade: **2**
Clock Start/From: **5**
Clock To:
1st Value:
2nd Value:
Value Percent:
Step: **NO**
Remarks:



Code: **MGO**
Description: **General Observation**

Distance (ft): **5.9**
Structural Grade: **0**
O&M Grade: **0**
Clock Start/From:
Clock To:
1st Value:
2nd Value:
Value Percent:
Step: **NO**
Remarks: **END SURVEY**