

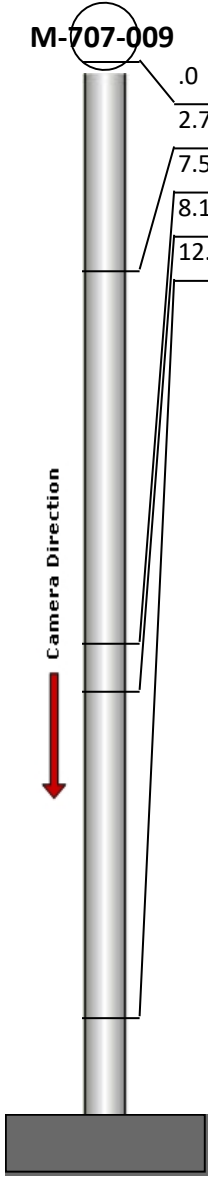
Manhole Inspection Report



Date:	04/18/2018	Weather:		Coding:	RZMACP
MH#:	M-707-009	Owner:	NA	Len. Surveyed:	13.4
P.O.#:		Surveyor:	John Kuglmaier	Rim to Invert:	14.2
Customer:		Cert. #:	U-1215-07002349	Wall Material:	Concrete (reinforced)

Street:	Intersection of 12th St. and Garfield	Project:	Hobart, IN
City:	Hobart, IN	GPS Northing:	2906885.719
Location:		GPS Easting:	2906885.719
Drain Area:	Southeast	GPS Accuracy:	Sub-Meter
Cover Shape:	Circular	Evidence of Surcharge:	Yes
Cover Size:	22.5	Potential for Runoff:	None
Comments:			


O&M Index:	0.00	O&M Quick:	0000	O&M Rating:	0.00
Structural Index:	0.00	Structural Quick:	0000	Structural Rating:	0.00
Overall Index:	0.00	Overall Quick:	0000	Overall Rating:	0.00

	Position	Code	Observation	Video (sec)	Grade
	.0	MGP	General Photo	10	NA
	2.7	MGP	General Photo	29	NA
	7.5	IS	Infil Stain	52	NA
	8.1	IS	Infil Stain	66	NA
	12.3	MGO	General Observation	86	NA



Code: **MGP**
Description: **General Photo**

Distance (ft): **.0**
Structural Grade: **0**
O&M Grade: **0**
Clock Start/From:
Clock To:
1st Value:
2nd Value:
Value Percent:
Step: **NO**
Remarks:



Code: **MGP**
Description: **General Photo**

Distance (ft): **2.7**
Structural Grade: **0**
O&M Grade: **0**
Clock Start/From:
Clock To:
1st Value:
2nd Value:
Value Percent:
Step: **NO**
Remarks:




Code: **IS**
Description: **Infil Stain**

Distance (ft): **7.5**
Structural Grade: **0**
O&M Grade: **0**
Clock Start/From: **8**
Clock To:
1st Value:
2nd Value:
Value Percent:
Step: **NO**
Remarks:



Code: **IS**
Description: **Infil Stain**

Distance (ft): **8.1**
Structural Grade: **0**
O&M Grade: **0**
Clock Start/From: **3**
Clock To:
1st Value:
2nd Value:
Value Percent:
Step: **NO**
Remarks:



Code:	MGO
Description:	General Observation
Distance (ft):	12.3
Structural Grade:	0
O&M Grade:	0
Clock Start/From:	
Clock To:	
1st Value:	
2nd Value:	
Value Percent:	
Step:	NO
Remarks:	Ins. Comp.