

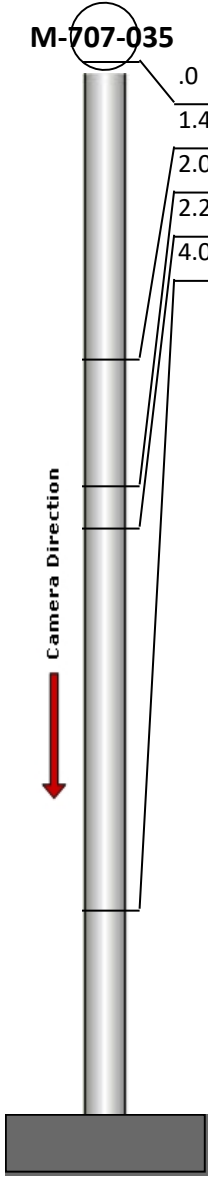
Manhole Inspection Report




Date:	04/18/2018	Weather:		Coding:	RZMACP
MH#:	M-707-035	Owner:	NA	Len. Surveyed:	4.9
P.O.#:		Surveyor:	John Kuglmaier	Rim to Invert:	5.2
Customer:		Cert. #:	U-1215-07002349	Wall Material:	Concrete (reinforced)

Street:	Intersection of State St. and 14th St.	Project:	Hobart, IN
City:	Hobart, IN	GPS Northing:	2906234.774
Location:		GPS Easting:	2906234.774
Drain Area:	Southeast	GPS Accuracy:	Sub-Meter
Cover Shape:	Circular	Evidence of Surcharge:	No
Cover Size:	22.5	Potential for Runoff:	None
Comments:			

O&M Index:	3.00	O&M Quick:	3100	O&M Rating:	3.00
Structural Index:	0.00	Structural Quick:	0000	Structural Rating:	0.00
Overall Index:	3.00	Overall Quick:	3100	Overall Rating:	3.00

	Position	Code	Observation	Video (sec)	Grade
	.0	MGP	General Photo	10	NA
	1.4	IS	Infil Stain	25	NA
	2.0	DSF	Deposits Settled Fine	38	M 3
	2.2	MGP	General Photo	52	NA
	4.0	MGO	General Observation	69	NA



Code: **MGP**
Description: **General Photo**

Distance (ft): **.0**
Structural Grade: **0**
O&M Grade: **0**
Clock Start/From:
Clock To:
1st Value:
2nd Value:
Value Percent:
Step: **NO**
Remarks:




Code: **IS**
Description: **Infil Stain**

Distance (ft): **1.4**
Structural Grade: **0**
O&M Grade: **0**
Clock Start/From: **12**
Clock To: **12**
1st Value:
2nd Value:
Value Percent:
Step: **NO**
Remarks:




Code: **DSF**
Description: **Deposits Settled Fine**

Distance (ft): **2.0**
Structural Grade: **0**
O&M Grade: **3**
Clock Start/From: **12**
Clock To: **12**
1st Value:
2nd Value:
Value Percent: **15.000**
Step: **NO**
Remarks:



Code: **MGP**
Description: **General Photo**

Distance (ft): **2.2**
Structural Grade: **0**
O&M Grade: **0**
Clock Start/From:
Clock To:
1st Value:
2nd Value:
Value Percent:
Step: **NO**
Remarks:



Code:	MGO
Description:	General Observation
Distance (ft):	4.0
Structural Grade:	0
O&M Grade:	0
Clock Start/From:	
Clock To:	
1st Value:	
2nd Value:	
Value Percent:	
Step:	NO
Remarks:	Ins. Comp.