

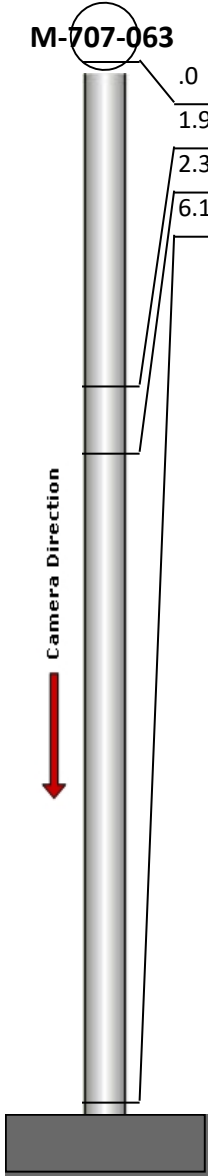
Manhole Inspection Report

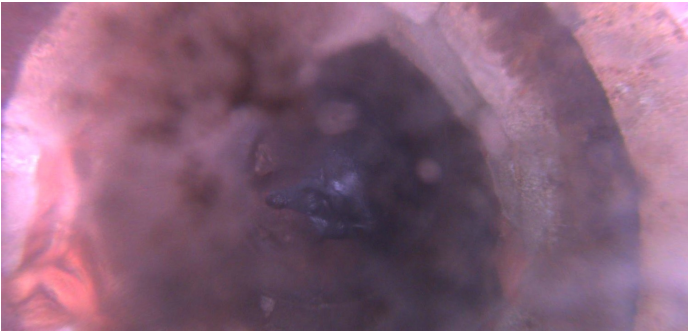


Date:	04/23/2018	Weather:		Coding:	RZMACP
MH#:	M-707-063	Owner:	NA	Len. Surveyed:	6.1
P.O.#:		Surveyor:	Jen Costello	Rim to Invert:	5.5
Customer:	8.7	Cert. #:	U-907-5518	Wall Material:	Concrete (reinforced)

Street:	Intersection of 11th St. and 11th Pl.	Project:	Hobart, IN
City:	Hobart, IN	GPS Northing:	0.0
Location:		GPS Easting:	0.0
Drain Area:	Southeast	GPS Accuracy:	Nearest Meter
Cover Shape:	Circular	Evidence of Surcharge:	No
Cover Size:	22.5	Potential for Runoff:	None
Comments:			

O&M Index:	0.00	O&M Quick:	0000	O&M Rating:	0.00
Structural Index:	2.00	Structural Quick:	2100	Structural Rating:	2.00
Overall Index:	2.00	Overall Quick:	2100	Overall Rating:	2.00

	Position	Code	Observation	Video (sec)	Grade
	.0	MGO	General Observation	10	NA
	1.9	MGP	General Photo	27	NA
	2.3	SSS	Surface Spalling	42	S 2
	6.1	MGO	General Observation	63	NA



Code:

MGO

Description:

General Observation

Distance (ft):

.0

Structural Grade:

0

O&M Grade:

0

Clock Start/From:

Clock To:

1st Value:

2nd Value:


Value Percent:

Step:

NO


Remarks:

access MH




Code: **MGP**
Description: **General Photo**

Distance (ft): **1.9**
Structural Grade: **0**
O&M Grade: **0**
Clock Start/From:
Clock To:
1st Value:
2nd Value:
Value Percent:
Step: **NO**
Remarks: **underside of frame**



Code: **SSS**
Description: **Surface Spalling**

Distance (ft): **2.3**
Structural Grade: **2**
O&M Grade: **0**
Clock Start/From: **8**
Clock To: **10**
1st Value:
2nd Value:
Value Percent:
Step: **NO**
Remarks:



Code: **MGO**
Description: **General Observation**

Distance (ft): **6.1**
Structural Grade: **0**
O&M Grade: **0**
Clock Start/From:
Clock To:
1st Value:
2nd Value:
Value Percent:
Step: **NO**
Remarks: **end survey**