

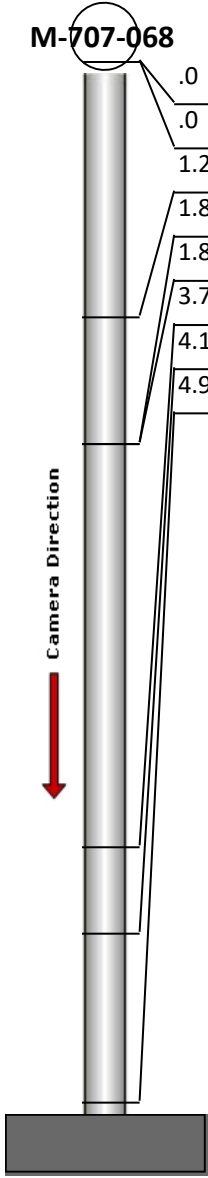
Manhole Inspection Report



Date:	04/23/2018	Weather:		Coding:	RZMACP
MH#:	M-707-068	Owner:	NA	Len. Surveyed:	4.9
P.O.#:		Surveyor:	Jen Costello	Rim to Invert:	4.6
Customer:	8.7	Cert. #:	U-907-5518	Wall Material:	Brick

Street:	Intersection of Lake St. and 10th St.	Project:	Hobart, IN
City:	Hobart, IN	GPS Northing:	0.0
Location:		GPS Easting:	0.0
Drain Area:	Southeast	GPS Accuracy:	Nearest Meter
Cover Shape:	Circular	Evidence of Surcharge:	No
Cover Size:	22.5	Potential for Runoff:	None
Comments:			

O&M Index:	2.00	O&M Quick:	2100	O&M Rating:	2.00
Structural Index:	3.00	Structural Quick:	3400	Structural Rating:	12.00
Overall Index:	2.80	Overall Quick:	3421	Overall Rating:	14.00

	Position	Code	Observation	Video (sec)	Grade
	.0	MGO	General Observation	10	NA
	1.0	DB	Displaced Brick	20	S 3
	1.2	SAV	Surface Aggregate Visible	33	S 3
	1.8	MGO	General Observation	47	NA
	1.8	FL	Fracture Longitudinal	59	S 3
	3.7	SAP	Surface Aggregate Projecting	75	S 3
	4.1	OBR	Obstacle Rocks	87	M 2
	4.9	MGO	General Observation	101	NA



Code: **MGO**
Description: **General Observation**

Distance (ft): **.0**
Structural Grade: **0**
O&M Grade: **0**
Clock Start/From:
Clock To:
1st Value:
2nd Value:
Value Percent:
Step: **NO**
Remarks: **access mh**




Code: **DB**
Description: **Displaced Brick**

Distance (ft): **.0**
Structural Grade: **3**
O&M Grade: **0**
Clock Start/From: **12**
Clock To: **12**
1st Value:
2nd Value:
Value Percent:
Step: **NO**
Remarks:



Code: **SAV**
Description: **Surface Aggregate Visible**

Distance (ft): **1.2**
Structural Grade: **3**
O&M Grade: **0**
Clock Start/From: **12**
Clock To: **12**
1st Value:
2nd Value:
Value Percent:
Step: **NO**
Remarks:



Code: **MGO**
Description: **General Observation**

Distance (ft): **1.8**
Structural Grade: **0**
O&M Grade: **0**
Clock Start/From:
Clock To:
1st Value:
2nd Value:
Value Percent:
Step: **NO**
Remarks: **underside of frame**



Code: **FL**
Description: **Fracture Longitudinal**

Distance (ft): **1.8**
Structural Grade: **3**
O&M Grade: **0**
Clock Start/From: **9**
Clock To:
1st Value:
2nd Value:
Value Percent:
Step: **NO**
Remarks:



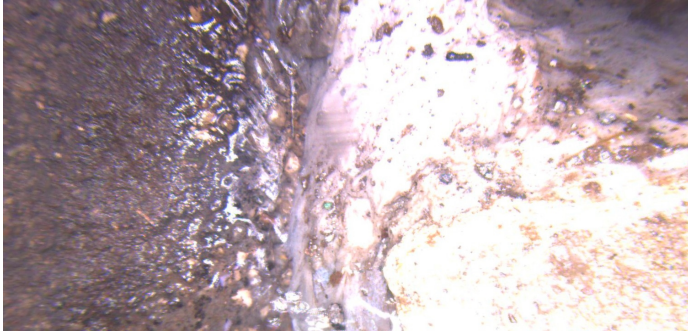
Code: **SAP**
Description: **Surface Aggregate Projecting**

Distance (ft): **3.7**
Structural Grade: **3**
O&M Grade: **0**
Clock Start/From: **12**
Clock To: **12**
1st Value:
2nd Value:
Value Percent:
Step: **NO**
Remarks:



Code: **OBR**
Description: **Obstacle Rocks**

Distance (ft): **4.1**
Structural Grade: **0**
O&M Grade: **2**
Clock Start/From: **5**
Clock To: **7**
1st Value:
2nd Value:
Value Percent: **10.000**
Step: **NO**
Remarks:



Code:	MGO
Description:	General Observation
Distance (ft):	4.9
Structural Grade:	0
O&M Grade:	0
Clock Start/From:	
Clock To:	
1st Value:	
2nd Value:	
Value Percent:	
Step:	NO
Remarks:	end survey