

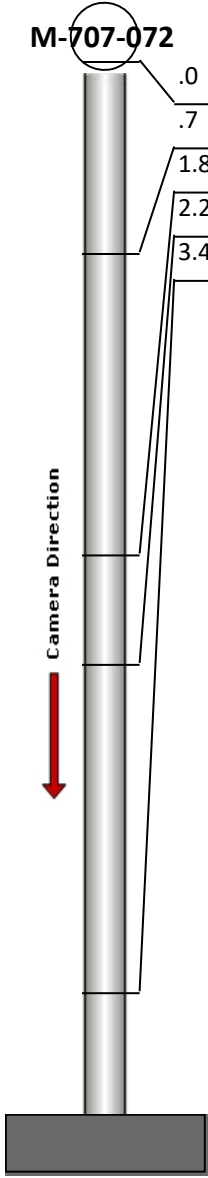
Manhole Inspection Report




Date:	04/17/2018	Weather:		Coding:	RZMACP
MH#:	M-707-072	Owner:	NA	Len. Surveyed:	3.8
P.O.#:		Surveyor:	John Kuglmaier	Rim to Invert:	5.2
Customer:		Cert. #:	U-1215-07002349	Wall Material:	Concrete (reinforced)

Street:	182' South of 11th St. 228' West of 1	Project:	Hobart, IN
City:	Hobart, IN	GPS Northing:	2905594.448
Location:		GPS Easting:	2905594.448
Drain Area:	Southeast	GPS Accuracy:	Sub-Meter
Cover Shape:	Circular	Evidence of Surcharge:	No
Cover Size:	22.5	Potential for Runoff:	None
Comments:			

O&M Index:	2.00	O&M Quick:	2100	O&M Rating:	2.00
Structural Index:	4.00	Structural Quick:	4100	Structural Rating:	4.00
Overall Index:	3.00	Overall Quick:	4121	Overall Rating:	6.00

	Position	Code	Observation	Video (sec)	Grade
	.0	MGP	General Photo	10	NA
	.7	MB	Missing Brick	23	S 4
	1.8	DAZ	Deposits Attached Other	37	M 2
	2.2	MGP	General Photo	51	NA
	3.4	MGO	General Observation	67	NA



Code: **MGP**
Description: **General Photo**

Distance (ft): **.0**
Structural Grade: **0**
O&M Grade: **0**
Clock Start/From:
Clock To:
1st Value:
2nd Value:
Value Percent:
Step: **NO**
Remarks:




Code: **MB**
Description: **Missing Brick**

Distance (ft): **.7**
Structural Grade: **4**
O&M Grade: **0**
Clock Start/From: **10**
Clock To:
1st Value:
2nd Value:
Value Percent:
Step: **NO**
Remarks:



Code: **DAZ**
Description: **Deposits Attached Other**

Distance (ft): **1.8**
Structural Grade: **0**
O&M Grade: **2**
Clock Start/From: **12**
Clock To: **12**
1st Value:
2nd Value:
Value Percent: **10.000**
Step: **NO**
Remarks: **Mixed materials**



Code: **MGP**
Description: **General Photo**

Distance (ft): **2.2**
Structural Grade: **0**
O&M Grade: **0**
Clock Start/From:
Clock To:
1st Value:
2nd Value:
Value Percent:
Step: **NO**
Remarks:



Code:	MGO
Description:	General Observation
Distance (ft):	3.4
Structural Grade:	0
O&M Grade:	0
Clock Start/From:	
Clock To:	
1st Value:	
2nd Value:	
Value Percent:	
Step:	NO
Remarks:	Ins. Comp.