

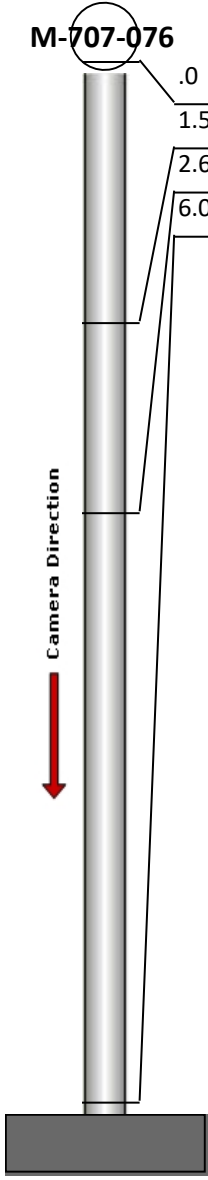
Manhole Inspection Report




Date:	04/17/2018	Weather:		Coding:	RZMACP
MH#:	M-707-076	Owner:	NA	Len. Surveyed:	6.0
P.O.#:		Surveyor:	Jen Costello	Rim to Invert:	6.5
Customer:		Cert. #:	U-907-5518	Wall Material:	Concrete (reinforced)

Street:	State St. 250' South of 13th St.	Project:	Hobart, IN
City:	Hobart, IN	GPS Northing:	2906227.6
Location:		GPS Easting:	2906227.6
Drain Area:	Southeast	GPS Accuracy:	Sub-Meter
Cover Shape:	Circular	Evidence of Surcharge:	No
Cover Size:	22.5	Potential for Runoff:	None
Comments:			


O&M Index:	2.00	O&M Quick:	2100	O&M Rating:	2.00
Structural Index:	0.00	Structural Quick:	0000	Structural Rating:	0.00
Overall Index:	2.00	Overall Quick:	2100	Overall Rating:	2.00

	Position	Code	Observation	Video (sec)	Grade
	.0	MGO	General Observation	10	NA
	1.5	MGO	General Observation	26	NA
	2.6	IW	Infil Weeper	41	M 2
	6.0	MGO	General Observation	59	NA



Code: **MGO**
Description: **General Observation**

Distance (ft): **.0**
Structural Grade: **0**
O&M Grade: **0**
Clock Start/From:
Clock To:
1st Value:
2nd Value:
Value Percent:
Step: **NO**
Remarks: **ACCESS MH**



Code: **MGO**
Description: **General Observation**

Distance (ft): **1.5**
Structural Grade: **0**
O&M Grade: **0**
Clock Start/From:
Clock To:
1st Value:
2nd Value:
Value Percent:
Step: **NO**
Remarks: **UNDERSIDE OF FRAME**



Code: **IW**
Description: **Infil Weeper**

Distance (ft): **2.6**
Structural Grade: **0**
O&M Grade: **2**
Clock Start/From: **12**
Clock To: **12**
1st Value:
2nd Value:
Value Percent:
Step: **NO**
Remarks:



Code: **MGO**
Description: **General Observation**

Distance (ft): **6.0**
Structural Grade: **0**
O&M Grade: **0**
Clock Start/From:
Clock To:
1st Value:
2nd Value:
Value Percent:
Step: **NO**
Remarks: **END SURVEY**