

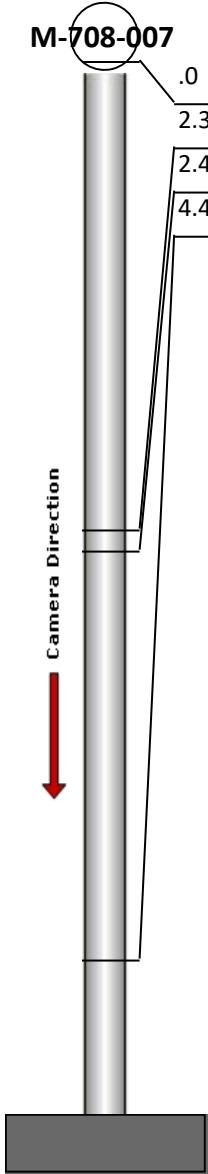
Manhole Inspection Report



Date:	04/18/2018	Weather:		Coding:	RZMACP
MH#:	M-708-007	Owner:	NA	Len. Surveyed:	5.1
P.O.#:		Surveyor:	John Kuglmaier	Rim to Invert:	5.2
Customer:		Cert. #:	U-1215-07002349	Wall Material:	Concrete (reinforced)

Street:	State St. 562' South of 14th St.	Project:	Hobart, IN
City:	Hobart, IN	GPS Northing:	2906166.736
Location:		GPS Easting:	2906166.736
Drain Area:	Southeast	GPS Accuracy:	Sub-Meter
Cover Shape:	Circular	Evidence of Surcharge:	No
Cover Size:	22.5	Potential for Runoff:	None
Comments:			


O&M Index:	0.00	O&M Quick:	0000	O&M Rating:	0.00
Structural Index:	0.00	Structural Quick:	0000	Structural Rating:	0.00
Overall Index:	0.00	Overall Quick:	0000	Overall Rating:	0.00

	Position	Code	Observation	Video (sec)	Grade
	.0	MGP	General Photo	10	NA
	2.3	MGP	General Photo	29	NA
	2.4	MGO	General Observation	42	NA
	4.4	MGO	General Observation	58	NA




Code: **MGP**
 Description: **General Photo**

Distance (ft): **.0**
 Structural Grade: **0**
 O&M Grade: **0**
 Clock Start/From:
 Clock To:
 1st Value:
 2nd Value:
 Value Percent:
 Step: **NO**
 Remarks:




Code: **MGP**
Description: **General Photo**

Distance (ft): **2.3**
Structural Grade: **0**
O&M Grade: **0**
Clock Start/From:
Clock To:
1st Value:
2nd Value:
Value Percent:
Step: **NO**
Remarks:



Code: **MGO**
Description: **General Observation**

Distance (ft): **2.4**
Structural Grade: **0**
O&M Grade: **0**
Clock Start/From:
Clock To:
1st Value:
2nd Value:
Value Percent:
Step: **NO**
Remarks: **Surcharge**



Code: **MGO**
Description: **General Observation**

Distance (ft): **4.4**
Structural Grade: **0**
O&M Grade: **0**
Clock Start/From:
Clock To:
1st Value:
2nd Value:
Value Percent:
Step: **NO**
Remarks: **Ins. Comp.**