

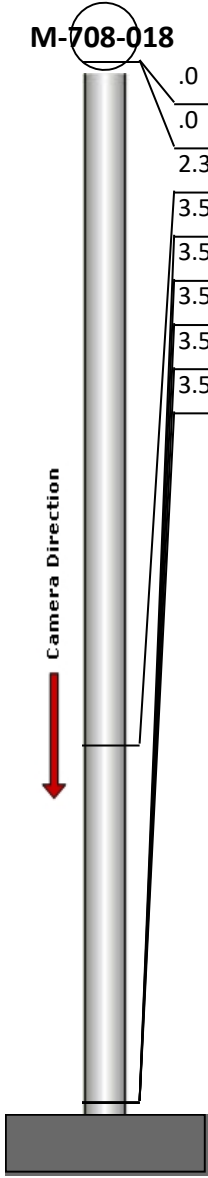
Manhole Inspection Report



Date:	11/02/2022	Weather:		Coding:	RZMACP
MH#:	M-708-018	Owner:	NA	Len. Surveyed:	3.5
P.O.#:		Surveyor:	Jen Costello	Rim to Invert:	4.5
Customer:		Cert. #:	U-907-5518	Wall Material:	Concrete (non-reinforced)

Street:	Hidden Oak Trail. Woodward Trail.	Project:	Missing GPS
City:	Hobart, IN	GPS Northing:	2280781.502
Location:		GPS Easting:	2906974.175
Drain Area:	Southwest	GPS Accuracy:	Sub-Meter
Cover Shape:	Circular	Evidence of Surcharge:	No
Cover Size:	24.0	Potential for Runoff:	None
Comments:			

O&M Index:	2.00	O&M Quick:	2100	O&M Rating:	2.00
Structural Index:	1.71	Structural Quick:	3221	Structural Rating:	12.00
Overall Index:	1.75	Overall Quick:	3222	Overall Rating:	14.00

	Position	Code	Observation	Video (sec)	Grade
	.0	MGO	General Observation	10	NA
	.0	SRI	Surface Roughness Increased	21	S 1
	2.3	SSS	Surface Spalling	38	S 2
	3.5	SAV	Surface Aggregate Visible	53	S 3
	3.5	DSF	Deposits Settled Fine	64	M 2
	3.5	MGO	General Observation	76	NA
	3.5	SRI	Surface Roughness Increased	87	S 1
	3.5	SAV	Surface Aggregate Visible	98	S 3



Code: **MGO**
Description: **General Observation**


Distance (ft): **.0**
Structural Grade: **0**
O&M Grade: **0**
Clock Start/From:
Clock To:
1st Value:
2nd Value:
Value Percent:
Step: **NO**
Remarks: **access mh**




Code:	SRI
Description:	Surface Roughness Increased
Distance (ft):	.0
Structural Grade:	1
O&M Grade:	0
Clock Start/From:	12
Clock To:	12
1st Value:	
2nd Value:	
Value Percent:	
Step:	NO
Remarks:	



Code:	SSS
Description:	Surface Spalling
Distance (ft):	2.3
Structural Grade:	2
O&M Grade:	0
Clock Start/From:	12
Clock To:	12
1st Value:	
2nd Value:	
Value Percent:	
Step:	NO
Remarks:	



Code:	SAV
Description:	Surface Aggregate Visible
Distance (ft):	3.5
Structural Grade:	3
O&M Grade:	0
Clock Start/From:	12
Clock To:	12
1st Value:	
2nd Value:	
Value Percent:	
Step:	NO
Remarks:	



Code: **DSF**
Description: **Deposits Settled Fine**

Distance (ft): **3.5**
Structural Grade: **0**
O&M Grade: **2**
Clock Start/From: **12**
Clock To: **12**
1st Value:
2nd Value:
Value Percent: **5.000**
Step: **NO**
Remarks:



Code: **MGO**
Description: **General Observation**

Distance (ft): **3.5**
Structural Grade: **0**
O&M Grade: **0**
Clock Start/From:
Clock To:
1st Value:
2nd Value:
Value Percent:
Step: **NO**
Remarks: **end of survey**



Code: **SRI**
Description: **Surface Roughness Increased**

Distance (ft): **3.5**
Structural Grade: **1**
O&M Grade: **0**
Clock Start/From: **12**
Clock To: **12**
1st Value:
2nd Value:
Value Percent:
Step: **NO**
Remarks:



Code:	SAV
Description:	Surface Aggregate Visible
Distance (ft):	3.5
Structural Grade:	3
O&M Grade:	0
Clock Start/From:	3
Clock To:	9
1st Value:	
2nd Value:	
Value Percent:	
Step:	NO
Remarks:	