

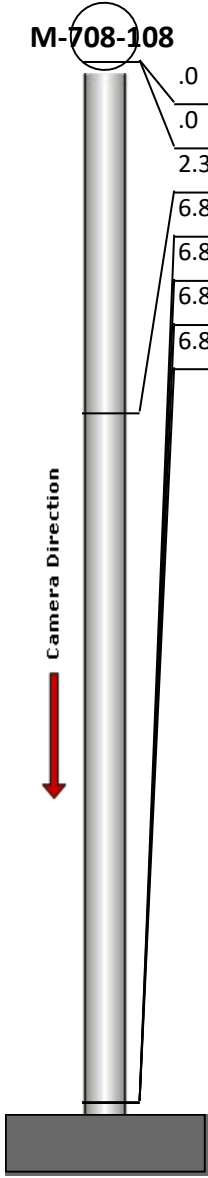
Manhole Inspection Report



Date:	11/07/2022	Weather:		Coding:	RZMACP
MH#:	M-708-108	Owner:	NA	Len. Surveyed:	6.8
P.O.#:		Surveyor:	Jen Costello	Rim to Invert:	8.1
Customer:		Cert. #:	U-907-5518	Wall Material:	Concrete (non-reinforced)

Street:	Bracken Parkway. 569' West of Linc	Project:	Missing GPS
City:	Hobart, IN	GPS Northing:	2280767.111
Location:		GPS Easting:	2905991.476
Drain Area:	Southwest	GPS Accuracy:	Sub-Meter
Cover Shape:	Circular	Evidence of Surcharge:	No
Cover Size:	24.0	Potential for Runoff:	None
Comments:			

O&M Index:	2.00	O&M Quick:	2100	O&M Rating:	2.00
Structural Index:	1.22	Structural Quick:	3118	Structural Rating:	11.00
Overall Index:	1.30	Overall Quick:	3121	Overall Rating:	13.00

	Position	Code	Observation	Video (sec)	Grade
	M-708-108				
	.0	SRI	Surface Roughness Increased	11	S 1
	.0	MGO	General Observation	22	NA
	2.3	MGO	General Observation	40	NA
	6.8	SRI	Surface Roughness Increased	62	S 1
	6.8	SAV	Surface Aggregate Visible	74	S 3
	6.8	SRI	Surface Roughness Increased	85	S 1
	6.8	DSF	Deposits Settled Fine	96	M 2



Code: **SRI**
Description: **Surface Roughness Increased**

Distance (ft): **.0**
Structural Grade: **1**
O&M Grade: **0**
Clock Start/From: **12**
Clock To: **12**
1st Value:
2nd Value:
Value Percent:
Step: **NO**
Remarks:




Code: **MGO**
Description: **General Observation**

Distance (ft): **.0**
Structural Grade: **0**
O&M Grade: **0**
Clock Start/From:
Clock To:
1st Value:
2nd Value:
Value Percent:
Step: **NO**
Remarks: **access mh**




Code: **MGO**
Description: **General Observation**

Distance (ft): **2.3**
Structural Grade: **0**
O&M Grade: **0**
Clock Start/From:
Clock To:
1st Value:
2nd Value:
Value Percent:
Step: **NO**
Remarks: **underside of frame**




Code: **SRI**
Description: **Surface Roughness Increased**


Distance (ft): **6.8**
Structural Grade: **1**
O&M Grade: **0**
Clock Start/From: **3**
Clock To: **9**
1st Value:
2nd Value:
Value Percent:
Step: **NO**
Remarks:



Code:	SAV
Description:	Surface Aggregate Visible
Distance (ft):	6.8
Structural Grade:	3
O&M Grade:	0
Clock Start/From:	12
Clock To:	12
1st Value:	
2nd Value:	
Value Percent:	
Step:	NO
Remarks:	



Code:	SRI
Description:	Surface Roughness Increased
Distance (ft):	6.8
Structural Grade:	1
O&M Grade:	0
Clock Start/From:	12
Clock To:	12
1st Value:	
2nd Value:	
Value Percent:	
Step:	NO
Remarks:	



Code:	DSF
Description:	Deposits Settled Fine
Distance (ft):	6.8
Structural Grade:	0
O&M Grade:	2
Clock Start/From:	12
Clock To:	12
1st Value:	
2nd Value:	
Value Percent:	5.000
Step:	NO
Remarks:	