

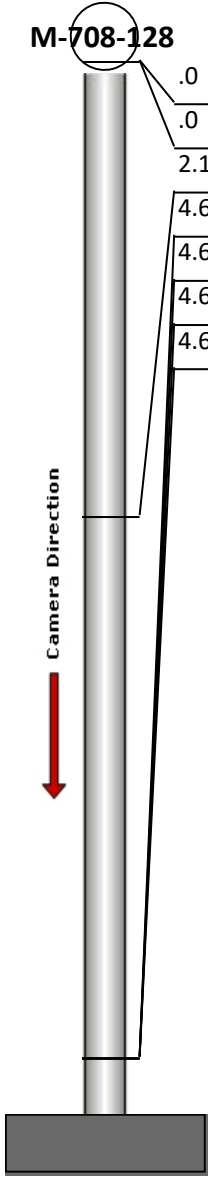
Manhole Inspection Report



Date:	09/21/2022	Weather:		Coding:	RZMACP
MH#:	M-708-128	Owner:	NA	Len. Surveyed:	4.8
P.O.#:		Surveyor:	Jen Costello	Rim to Invert:	5.7
Customer:		Cert. #:	U-907-5518	Wall Material:	Concrete (cast in place)

Street:	Azalea Dr. 77' East of Redbud Dr.	Project:	Hobart, IN
City:	Hobart, IN	GPS Northing:	2280320.261
Location:	Local Rural Streets	GPS Easting:	2905391.672
Drain Area:	Southwest	GPS Accuracy:	Sub-Meter
Cover Shape:	Circular	Evidence of Surcharge:	No
Cover Size:	24.0	Potential for Runoff:	None
Comments:			

O&M Index:	2.00	O&M Quick:	2100	O&M Rating:	2.00
Structural Index:	1.00	Structural Quick:	1600	Structural Rating:	6.00
Overall Index:	1.14	Overall Quick:	2116	Overall Rating:	8.00

	Position	Code	Observation	Video (sec)	Grade
	.0	MGO	General Observation	10	NA
	.0	SRI	Surface Roughness Increased	21	S 1
	2.1	MGO	General Observation	39	NA
	4.6	DSF	Deposits Settled Fine	58	M 2
	4.6	SRI	Surface Roughness Increased	69	S 1
	4.6	SRI	Surface Roughness Increased	80	S 1
	4.6	MGO	General Observation	91	NA




Code: **MGO**
Description: **General Observation**

Distance (ft): **.0**
Structural Grade: **0**
O&M Grade: **0**
Clock Start/From:
Clock To:
1st Value:
2nd Value:
Value Percent:
Step: **NO**
Remarks: **access mh**



Code: **SRI**
Description: **Surface Roughness Increased**

Distance (ft): **.0**
Structural Grade: **1**
O&M Grade: **0**
Clock Start/From: **12**
Clock To: **12**
1st Value:
2nd Value:
Value Percent:
Step: **NO**
Remarks:




Code: **MGO**
Description: **General Observation**

Distance (ft): **2.1**
Structural Grade: **0**
O&M Grade: **0**
Clock Start/From:
Clock To:
1st Value:
2nd Value:
Value Percent:
Step: **NO**
Remarks: **underside of frame**




Code: **DSF**
Description: **Deposits Settled Fine**

Distance (ft): **4.6**
Structural Grade: **0**
O&M Grade: **2**
Clock Start/From: **12**
Clock To: **12**
1st Value:
2nd Value:
Value Percent: **5.000**
Step: **NO**
Remarks:



Code: **SRI**
Description: **Surface Roughness Increased**

Distance (ft): **4.6**
Structural Grade: **1**
O&M Grade: **0**
Clock Start/From: **12**
Clock To: **12**
1st Value:
2nd Value:
Value Percent:
Step: **NO**
Remarks:



Code: **SRI**
Description: **Surface Roughness Increased**

Distance (ft): **4.6**
Structural Grade: **1**
O&M Grade: **0**
Clock Start/From: **3**
Clock To: **9**
1st Value:
2nd Value:
Value Percent:
Step: **NO**
Remarks:



Code: **MGO**
Description: **General Observation**

Distance (ft): **4.6**
Structural Grade: **0**
O&M Grade: **0**
Clock Start/From:
Clock To:
1st Value:
2nd Value:
Value Percent:
Step: **NO**
Remarks: **end of survey**