

# Manhole Inspection Report



Date:	<b>09/20/2022</b>	Weather:		Coding:	<b>RZMACP</b>
MH#:	<b>M-708-148</b>	Owner:	<b>NA</b>	Len. Surveyed:	<b>4.2</b>
P.O.#:		Surveyor:	<b>Jen Costello</b>	Rim to Invert:	<b>5.2</b>
Customer:		Cert. #:	<b>U-907-5518</b>	Wall Material:	<b>Concrete (cast in place)</b>

Street:	<b>Lake St. 219' North of Coral Cove.</b>	Project:	<b>Hobart, IN</b>
City:	<b>Hobart, IN</b>	GPS Northing:	<b>2282243.378</b>
Location:	<b>Local Rural Streets</b>	GPS Easting:	<b>2905544.341</b>
Drain Area:	<b>Southwest</b>	GPS Accuracy:	<b>Sub-Meter</b>
Cover Shape:	<b>Circular</b>	Evidence of Surcharge:	<b>No</b>
Cover Size:	<b>24.0</b>	Potential for Runoff:	<b>None</b>
Comments:			

O&M Index:	<b>2.00</b>	O&M Quick:	<b>2100</b>	O&M Rating:	<b>2.00</b>
Structural Index:	<b>1.00</b>	Structural Quick:	<b>1400</b>	Structural Rating:	<b>4.00</b>
Overall Index:	<b>1.20</b>	Overall Quick:	<b>2114</b>	Overall Rating:	<b>6.00</b>

Position	Code	Observation	Video (sec)	Grade
<div> <div> <div>M-708-148</div> <div> <div>Camera Direction</div> <div></div> </div> </div> <div></div> </div>				
.0	MGO	General Observation	10	NA
.0	SRI	Surface Roughness Increased	21	S 1
1.6	MGO	General Observation	37	NA
4.2	DSF	Deposits Settled Fine	55	M 2
4.2	SRI	Surface Roughness Increased	66	S 1
4.2	MGO	General Observation	76	NA



Code: **MGO**  
Description: **General Observation**


Distance (ft): **.0**  
Structural Grade: **0**  
O&M Grade: **0**  
Clock Start/From:  
Clock To:  
1st Value:  
2nd Value:  
Value Percent:  
Step: **NO**  
Remarks: **access mh**



Code: **SRI**  
Description: **Surface Roughness Increased**

Distance (ft): **.0**  
Structural Grade: **1**  
O&M Grade: **0**  
Clock Start/From: **12**  
Clock To: **12**  
1st Value:  
2nd Value:  
Value Percent:  
Step: **NO**  
Remarks:

---



Code: **MGO**  
Description: **General Observation**


Distance (ft): **1.6**  
Structural Grade: **0**  
O&M Grade: **0**  
Clock Start/From:  
Clock To:  
1st Value:  
2nd Value:  
Value Percent:  
Step: **NO**  
Remarks: **underside of frame**

---




Code: **DSF**  
Description: **Deposits Settled Fine**

Distance (ft): **4.2**  
Structural Grade: **0**  
O&M Grade: **2**  
Clock Start/From: **12**  
Clock To: **12**  
1st Value:  
2nd Value:  
Value Percent: **5.000**  
Step: **NO**  
Remarks:



Code:	<b>SRI</b>
Description:	<b>Surface Roughness Increased</b>
Distance (ft):	<b>4.2</b>
Structural Grade:	<b>1</b>
O&M Grade:	<b>0</b>
Clock Start/From:	<b>12</b>
Clock To:	<b>12</b>
1st Value:	
2nd Value:	
Value Percent:	
Step:	<b>NO</b>
Remarks:	

---



Code:	<b>MGO</b>
Description:	<b>General Observation</b>
Distance (ft):	<b>4.2</b>
Structural Grade:	<b>0</b>
O&M Grade:	<b>0</b>
Clock Start/From:	
Clock To:	
1st Value:	
2nd Value:	
Value Percent:	
Step:	<b>NO</b>
Remarks:	<b>end of survey</b>