

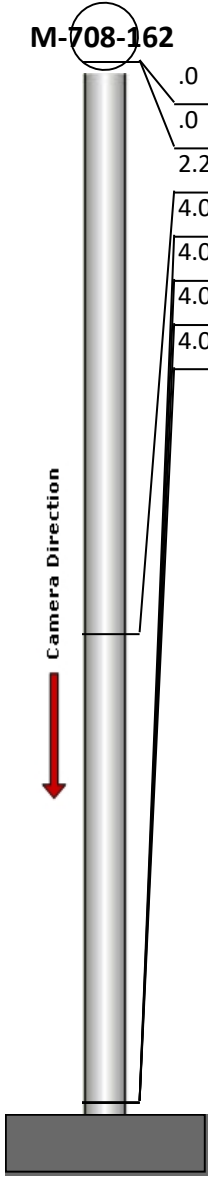
Manhole Inspection Report



Date:	11/07/2022	Weather:		Coding:	RZMACP
MH#:	M-708-162	Owner:	Hobart, IN	Len. Surveyed:	4.0
P.O.#:		Surveyor:	Jen Costello	Rim to Invert:	4.7
Customer:		Cert. #:	U-907-5518	Wall Material:	Concrete (non-reinforced)

Street:	Hidden Oak Dr. 16th St. to the South	Project:	Missing GPS
City:	Hobart, IN	GPS Northing:	2281008.502
Location:		GPS Easting:	2906092.948
Drain Area:	Southwest	GPS Accuracy:	Sub-Meter
Cover Shape:	Circular	Evidence of Surcharge:	No
Cover Size:	24.0	Potential for Runoff:	None
Comments:			


O&M Index:	0.00	O&M Quick:	0000	O&M Rating:	0.00
Structural Index:	1.67	Structural Quick:	3214	Structural Rating:	10.00
Overall Index:	1.67	Overall Quick:	3214	Overall Rating:	10.00

	Position	Code	Observation	Video (sec)	Grade
	.0	MGO	General Observation	27	NA
	.0	SRI	Surface Roughness Increased	27	S 1
	2.2	MGO	General Observation	13	NA
	4.0	SAV	Surface Aggregate Visible	0	S 3
	4.0	SAV	Surface Aggregate Visible	0	S 3
	4.0	SRI	Surface Roughness Increased	0	S 1
	4.0	MGO	General Observation	0	NA




Code: **MGO**
Description: **General Observation**

Distance (ft): **.0**
Structural Grade: **0**
O&M Grade: **0**
Clock Start/From:
Clock To:
1st Value:
2nd Value:
Value Percent:
Step: **NO**
Remarks: **access mh**



Code: **SRI**
Description: **Surface Roughness Increased**

Distance (ft): **.0**
Structural Grade: **1**
O&M Grade: **0**
Clock Start/From: **12**
Clock To: **12**
1st Value:
2nd Value:
Value Percent:
Step: **NO**
Remarks:




Code: **MGO**
Description: **General Observation**

Distance (ft): **2.2**
Structural Grade: **0**
O&M Grade: **0**
Clock Start/From:
Clock To:
1st Value:
2nd Value:
Value Percent:
Step: **NO**
Remarks: **underside of frame**



Code: **SAV**
Description: **Surface Aggregate Visible**

Distance (ft): **4.0**
Structural Grade: **3**
O&M Grade: **0**
Clock Start/From: **12**
Clock To: **12**
1st Value:
2nd Value:
Value Percent:
Step: **NO**
Remarks:



Code:	SAV
Description:	Surface Aggregate Visible
Distance (ft):	4.0
Structural Grade:	3
O&M Grade:	0
Clock Start/From:	3
Clock To:	9
1st Value:	
2nd Value:	
Value Percent:	
Step:	NO
Remarks:	



Code:	SRI
Description:	Surface Roughness Increased
Distance (ft):	4.0
Structural Grade:	1
O&M Grade:	0
Clock Start/From:	12
Clock To:	12
1st Value:	
2nd Value:	
Value Percent:	
Step:	NO
Remarks:	



Code:	MGO
Description:	General Observation
Distance (ft):	4.0
Structural Grade:	0
O&M Grade:	0
Clock Start/From:	
Clock To:	
1st Value:	
2nd Value:	
Value Percent:	
Step:	NO
Remarks:	end of survey