

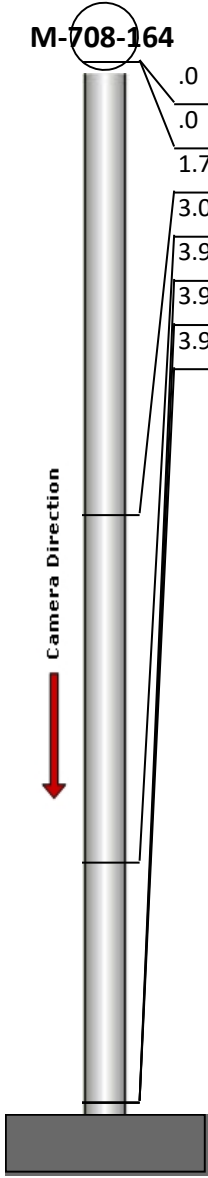
# Manhole Inspection Report



Date:	11/02/2022	Weather:		Coding:	RZMACP
MH#:	M-708-164	Owner:	NA	Len. Surveyed:	3.9
P.O.#:		Surveyor:	Jen Costello	Rim to Invert:	4.5
Customer:		Cert. #:	U-907-5518	Wall Material:	Concrete (non-reinforced)

Street:	Hidden Oak Dr. 116' West of Lincoln	Project:	Missing GPS
City:	Hobart, IN	GPS Northing:	2280962.039
Location:		GPS Easting:	2906469.837
Drain Area:	Southwest	GPS Accuracy:	Sub-Meter
Cover Shape:	Circular	Evidence of Surcharge:	No
Cover Size:	24.0	Potential for Runoff:	None
Comments:			

O&M Index:	2.50	O&M Quick:	3121	O&M Rating:	5.00
Structural Index:	1.00	Structural Quick:	1400	Structural Rating:	4.00
Overall Index:	1.50	Overall Quick:	3121	Overall Rating:	9.00

	Position	Code	Observation	Video (sec)	Grade
	.0	SRI	Surface Roughness Increased	10	S 1
	.0	MGO	General Observation	22	NA
	1.7	MGO	General Observation	38	NA
	3.0	DSF	Deposits Settled Fine	55	M 3
	3.9	DSF	Deposits Settled Fine	68	M 2
	3.9	MGO	General Observation	80	NA
	3.9	SRI	Surface Roughness Increased	91	S 1



Code: **SRI**  
Description: **Surface Roughness Increased**


Distance (ft): **.0**  
Structural Grade: **1**  
O&M Grade: **0**  
Clock Start/From: **12**  
Clock To: **12**  
1st Value:  
2nd Value:  
Value Percent:  
Step: **NO**  
Remarks:



Code: **MGO**  
Description: **General Observation**

Distance (ft): **.0**  
Structural Grade: **0**  
O&M Grade: **0**  
Clock Start/From:  
Clock To:  
1st Value:  
2nd Value:  
Value Percent:  
Step: **NO**  
Remarks: **access mh**

---



Code: **MGO**  
Description: **General Observation**

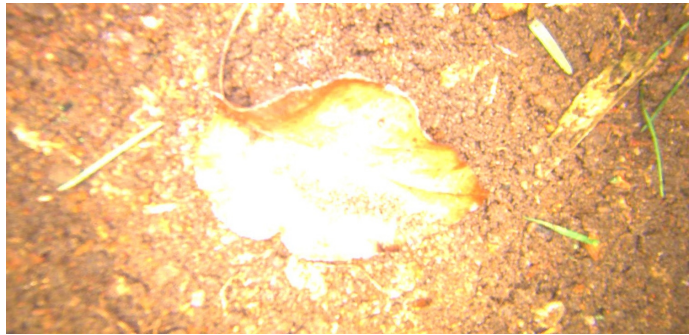
Distance (ft): **1.7**  
Structural Grade: **0**  
O&M Grade: **0**  
Clock Start/From:  
Clock To:  
1st Value:  
2nd Value:  
Value Percent:  
Step: **NO**  
Remarks: **underside of frame**

---



Code: **DSF**  
Description: **Deposits Settled Fine**


Distance (ft): **3.0**  
Structural Grade: **0**  
O&M Grade: **3**  
Clock Start/From: **4**  
Clock To: **8**  
1st Value:  
2nd Value:  
Value Percent: **20.000**  
Step: **NO**  
Remarks:



Code: **DSF**  
Description: **Deposits Settled Fine**

Distance (ft): **3.9**  
Structural Grade: **0**  
O&M Grade: **2**  
Clock Start/From: **12**  
Clock To: **12**  
1st Value:  
2nd Value:  
Value Percent: **5.000**  
Step: **NO**  
Remarks:


---



Code: **MGO**  
Description: **General Observation**

Distance (ft): **3.9**  
Structural Grade: **0**  
O&M Grade: **0**  
Clock Start/From:  
Clock To:  
1st Value:  
2nd Value:  
Value Percent:  
Step: **NO**  
Remarks: **end of survey**

---



Code: **SRI**  
Description: **Surface Roughness Increased**

Distance (ft): **3.9**  
Structural Grade: **1**  
O&M Grade: **0**  
Clock Start/From: **12**  
Clock To: **12**  
1st Value:  
2nd Value:  
Value Percent:  
Step: **NO**  
Remarks: