

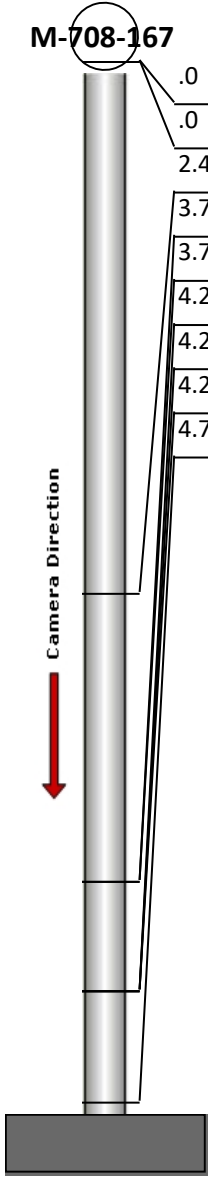
Manhole Inspection Report



Date:	11/02/2022	Weather:		Coding:	RZMACP
MH#:	M-708-167	Owner:	NA	Len. Surveyed:	4.7
P.O.#:		Surveyor:	Jen Costello	Rim to Invert:	5.7
Customer:		Cert. #:	U-907-5518	Wall Material:	Concrete (non-reinforced)

Street:	Capitol Dr. 242' West of Bracken Par	Project:	Missing GPS
City:	Hobart, IN	GPS Northing:	2280299.154
Location:		GPS Easting:	2906750.805
Drain Area:	Southwest	GPS Accuracy:	Sub-Meter
Cover Shape:	Circular	Evidence of Surcharge:	No
Cover Size:	24.0	Potential for Runoff:	None
Comments:			

O&M Index:	2.00	O&M Quick:	2400	O&M Rating:	8.00
Structural Index:	1.00	Structural Quick:	1400	Structural Rating:	4.00
Overall Index:	1.50	Overall Quick:	2414	Overall Rating:	12.00

	Position	Code	Observation	Video (sec)	Grade
	.0	MGO	General Observation	31	NA
	.0	SRI	Surface Roughness Increased	31	S 1
	2.4	MGO	General Observation	16	NA
	3.7	IW	Infil Weeper	8	M 2
	3.7	IW	Infil Weeper	8	M 2
	4.2	IW	Infil Weeper	4	M 2
	4.2	DSF	Deposits Settled Fine	4	M 2
	4.2	SRI	Surface Roughness Increased	4	S 1
	4.7	MGO	General Observation	0	NA



Code: **MGO**
Description: **General Observation**

Distance (ft): **.0**
Structural Grade: **0**
O&M Grade: **0**
Clock Start/From:
Clock To:
1st Value:
2nd Value:
Value Percent:
Step: **NO**
Remarks: **access mh**



Code: **SRI**
Description: **Surface Roughness Increased**

Distance (ft): **.0**
Structural Grade: **1**
O&M Grade: **0**
Clock Start/From: **12**
Clock To: **12**
1st Value:
2nd Value:
Value Percent:
Step: **NO**
Remarks:



Code: **MGO**
Description: **General Observation**

Distance (ft): **2.4**
Structural Grade: **0**
O&M Grade: **0**
Clock Start/From:
Clock To:
1st Value:
2nd Value:
Value Percent:
Step: **NO**
Remarks: **underside of frame**



Code: **IW**
Description: **Infil Weeper**

Distance (ft): **3.7**
Structural Grade: **0**
O&M Grade: **2**
Clock Start/From: **12**
Clock To:
1st Value:
2nd Value:
Value Percent:
Step: **NO**
Remarks:



Code: **IW**
Description: **Infil Weeper**

Distance (ft): **3.7**
Structural Grade: **0**
O&M Grade: **2**
Clock Start/From: **3**
Clock To:
1st Value:
2nd Value:
Value Percent:
Step: **NO**
Remarks:




Code: **IW**
Description: **Infil Weeper**

Distance (ft): **4.2**
Structural Grade: **0**
O&M Grade: **2**
Clock Start/From: **9**
Clock To:
1st Value:
2nd Value:
Value Percent:
Step: **NO**
Remarks:




Code: **DSF**
Description: **Deposits Settled Fine**

Distance (ft): **4.2**
Structural Grade: **0**
O&M Grade: **2**
Clock Start/From: **12**
Clock To: **12**
1st Value:
2nd Value:
Value Percent: **5.000**
Step: **NO**
Remarks:



Code: **SRI**
Description: **Surface Roughness Increased**

Distance (ft): **4.2**
Structural Grade: **1**
O&M Grade: **0**
Clock Start/From: **12**
Clock To: **12**
1st Value:
2nd Value:
Value Percent:
Step: **NO**
Remarks:



Code: **MGO**
Description: **General Observation**

Distance (ft): **4.7**
Structural Grade: **0**
O&M Grade: **0**
Clock Start/From:
Clock To:
1st Value:
2nd Value:
Value Percent:
Step: **NO**
Remarks: **end of survey**