

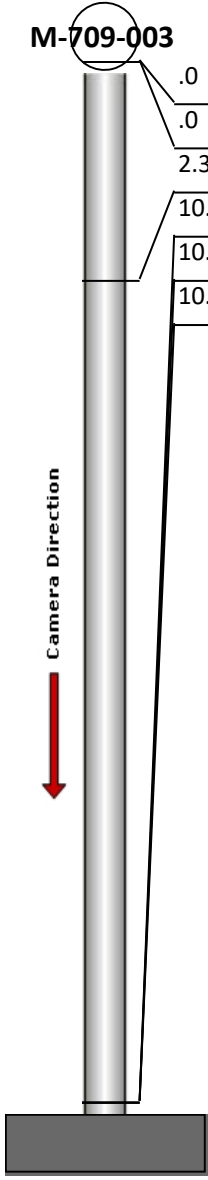
# Manhole Inspection Report




Date:	11/01/2022	Weather:		Coding:	RZMACP
MH#:	M-709-003	Owner:	NA	Len. Surveyed:	10.9
P.O.#:		Surveyor:	Jen Costello	Rim to Invert:	12.3
Customer:		Cert. #:	U-907-5518	Wall Material:	Concrete (non-reinforced)

Street:	Bracken Parkway. 342' Southeast of	Project:	Missing GPS
City:	Hobart, IN	GPS Northing:	2278731.546
Location:		GPS Easting:	2907207.238
Drain Area:	Southwest	GPS Accuracy:	Sub-Meter
Cover Shape:	Circular	Evidence of Surcharge:	No
Cover Size:	24.0	Potential for Runoff:	None
Comments:			

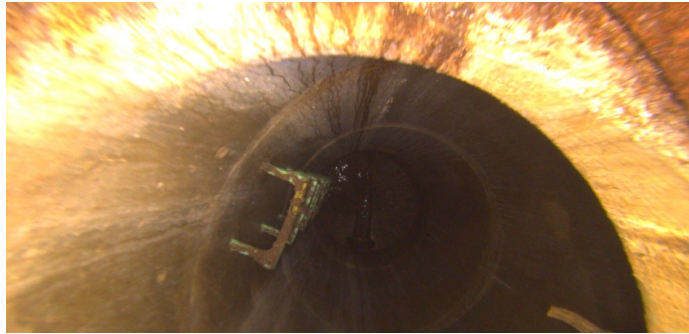
O&M Index:	2.00	O&M Quick:	2100	O&M Rating:	2.00
Structural Index:	1.17	Structural Quick:	311A	Structural Rating:	14.00
Overall Index:	1.23	Overall Quick:	3121	Overall Rating:	16.00

	Position	Code	Observation	Video (sec)	Grade
	.0	MGO	General Observation	10	NA
	.0	SRI	Surface Roughness Increased	21	S 1
	2.3	MGO	General Observation	39	NA
	10.9	DSF	Deposits Settled Fine	70	M 2
	10.9	SRI	Surface Roughness Increased	81	S 1
	10.9	SAV	Surface Aggregate Visible	92	S 3




Code: **MGO**  
Description: **General Observation**

Distance (ft): **.0**  
Structural Grade: **0**  
O&M Grade: **0**  
Clock Start/From:  
Clock To:  
1st Value:  
2nd Value:  
Value Percent:  
Step: **NO**  
Remarks: **access mh**




Code:	<b>SRI</b>
Description:	<b>Surface Roughness Increased</b>
Distance (ft):	<b>.0</b>
Structural Grade:	<b>1</b>
O&M Grade:	<b>0</b>
Clock Start/From:	<b>12</b>
Clock To:	<b>12</b>
1st Value:	
2nd Value:	
Value Percent:	
Step:	<b>NO</b>
Remarks:	

---




Code:	<b>MGO</b>
Description:	<b>General Observation</b>
Distance (ft):	<b>2.3</b>
Structural Grade:	<b>0</b>
O&M Grade:	<b>0</b>
Clock Start/From:	
Clock To:	
1st Value:	
2nd Value:	
Value Percent:	
Step:	<b>NO</b>
Remarks:	<b>underside of frame</b>

---




Code:	<b>DSF</b>
Description:	<b>Deposits Settled Fine</b>
Distance (ft):	<b>10.9</b>
Structural Grade:	<b>0</b>
O&M Grade:	<b>2</b>
Clock Start/From:	<b>12</b>
Clock To:	<b>12</b>
1st Value:	
2nd Value:	
Value Percent:	<b>5.000</b>
Step:	<b>NO</b>
Remarks:	



Code: **SRI**  
Description: **Surface Roughness Increased**

Distance (ft): **10.9**  
Structural Grade: **1**  
O&M Grade: **0**  
Clock Start/From: **12**  
Clock To: **12**  
1st Value:  
2nd Value:  
Value Percent:  
Step: **NO**  
Remarks:



Code: **SAV**  
Description: **Surface Aggregate Visible**

Distance (ft): **10.9**  
Structural Grade: **3**  
O&M Grade: **0**  
Clock Start/From: **3**  
Clock To: **9**  
1st Value:  
2nd Value:  
Value Percent:  
Step: **NO**  
Remarks: