

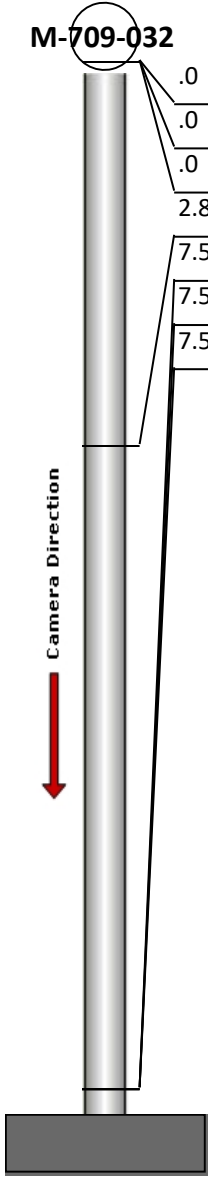
Manhole Inspection Report



Date:	11/01/2022	Weather:		Coding:	RZMACP
MH#:	M-709-032	Owner:	NA	Len. Surveyed:	7.6
P.O.#:		Surveyor:	Jen Costello	Rim to Invert:	9.2
Customer:		Cert. #:	U-907-5518	Wall Material:	Concrete (non-reinforced)

Street:	Waxwing Circle. Southeast Corner.	Project:	Missing GPS
City:	Hobart, IN	GPS Northing:	2278621.217
Location:		GPS Easting:	2906800.283
Drain Area:	Southwest	GPS Accuracy:	Sub-Meter
Cover Shape:	Circular	Evidence of Surcharge:	No
Cover Size:	24.0	Potential for Runoff:	None
Comments:			

O&M Index:	1.50	O&M Quick:	2111	O&M Rating:	3.00
Structural Index:	1.00	Structural Quick:	1800	Structural Rating:	8.00
Overall Index:	1.10	Overall Quick:	2119	Overall Rating:	11.00

	Position	Code	Observation	Video (sec)	Grade
	.0	SRI	Surface Roughness Increased	10	S 1
	.0	MGO	General Observation	21	NA
	.0	RFJ	Roots Fine Joint	32	M 1
	2.8	MGO	General Observation	51	NA
	7.5	SRI	Surface Roughness Increased	74	S 1
	7.5	DSGV	Deposits Settled Gravel	85	M 2
	7.5	MGO	General Observation	96	NA



Code: **SRI**
Description: **Surface Roughness Increased**

Distance (ft): **.0**
Structural Grade: **1**
O&M Grade: **0**
Clock Start/From: **12**
Clock To: **12**
1st Value:
2nd Value:
Value Percent:
Step: **NO**
Remarks:




Code: **MGO**
Description: **General Observation**

Distance (ft): **.0**
Structural Grade: **0**
O&M Grade: **0**
Clock Start/From:
Clock To:
1st Value:
2nd Value:
Value Percent:
Step: **NO**
Remarks: **access mh**




Code: **RFJ**
Description: **Roots Fine Joint**

Distance (ft): **.0**
Structural Grade: **0**
O&M Grade: **1**
Clock Start/From: **2**
Clock To:
1st Value:
2nd Value:
Value Percent:
Step: **NO**
Remarks:




Code: **MGO**
Description: **General Observation**

Distance (ft): **2.8**
Structural Grade: **0**
O&M Grade: **0**
Clock Start/From:
Clock To:
1st Value:
2nd Value:
Value Percent:
Step: **NO**
Remarks: **underside of frame**




Code: **SRI**
Description: **Surface Roughness Increased**

Distance (ft): **7.5**
Structural Grade: **1**
O&M Grade: **0**
Clock Start/From: **12**
Clock To: **12**
1st Value:
2nd Value:
Value Percent:
Step: **NO**
Remarks:



Code: **DSGV**
Description: **Deposits Settled Gravel**

Distance (ft): **7.5**
Structural Grade: **0**
O&M Grade: **2**
Clock Start/From: **12**
Clock To: **12**
1st Value:
2nd Value:
Value Percent: **5.000**
Step: **NO**
Remarks:



Code: **MGO**
Description: **General Observation**

Distance (ft): **7.5**
Structural Grade: **0**
O&M Grade: **0**
Clock Start/From:
Clock To:
1st Value:
2nd Value:
Value Percent:
Step: **NO**
Remarks: **end of survey**