

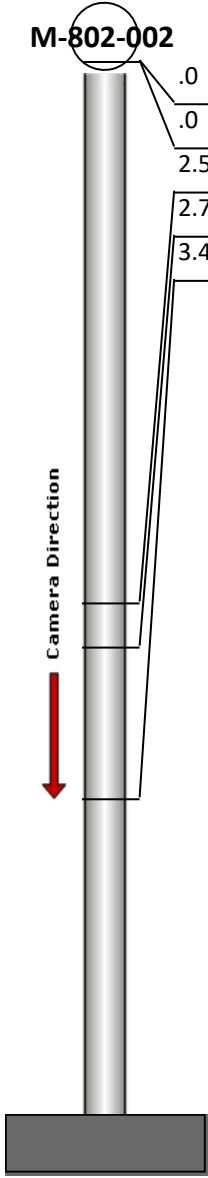
Manhole Inspection Report



Date:	03/22/2018	Weather:		Coding:	RZMACP
MH#:	M-802-002	Owner:	NA	Len. Surveyed:	4.8
P.O.#:		Surveyor:	John Kuglmaier	Rim to Invert:	6.0
Customer:		Cert. #:	U-1215-07002349	Wall Material:	Concrete (reinforced)

Street:	363' North of Hwy 6. and West of H	Project:	Hobart, IN
City:	Hobart, IN	GPS Northing:	0.0
Location:		GPS Easting:	0.0
Drain Area:	Northeast	GPS Accuracy:	Nearest Meter
Cover Shape:	Circular	Evidence of Surcharge:	Yes
Cover Size:	23.0	Potential for Runoff:	None
Comments:			


O&M Index:	1.00	O&M Quick:	1100	O&M Rating:	1.00
Structural Index:	0.00	Structural Quick:	0000	Structural Rating:	0.00
Overall Index:	1.00	Overall Quick:	1100	Overall Rating:	1.00

	Position	Code	Observation	Video (sec)	Grade
	.0	MGP	General Photo	10	NA
	.0	RFJ	Roots Fine Joint	22	M 1
	2.5	MGO	General Observation	38	NA
	2.7	IS	Infil Stain	50	NA
	3.4	MSA	Abandoned Survey	63	NA




Code: **MGP**
Description: **General Photo**

Distance (ft): **.0**
Structural Grade: **0**
O&M Grade: **0**
Clock Start/From:
Clock To:
1st Value:
2nd Value:
Value Percent:
Step: **NO**
Remarks:



Code: **RFJ**
Description: **Roots Fine Joint**

Distance (ft): **.0**
Structural Grade: **0**
O&M Grade: **1**
Clock Start/From: **8**
Clock To: **2**
1st Value:
2nd Value:
Value Percent:
Step: **NO**
Remarks:




Code: **MGO**
Description: **General Observation**

Distance (ft): **2.5**
Structural Grade: **0**
O&M Grade: **0**
Clock Start/From:
Clock To:
1st Value:
2nd Value:
Value Percent:
Step: **NO**
Remarks: **Surcharge**



Code: **IS**
Description: **Infil Stain**

Distance (ft): **2.7**
Structural Grade: **0**
O&M Grade: **0**
Clock Start/From: **10**
Clock To:
1st Value:
2nd Value:
Value Percent:
Step: **NO**
Remarks:



Code:	MSA
Description:	Abandoned Survey
Distance (ft):	3.4
Structural Grade:	0
O&M Grade:	0
Clock Start/From:	
Clock To:	
1st Value:	
2nd Value:	
Value Percent:	
Step:	NO
Remarks:	Surcharge