

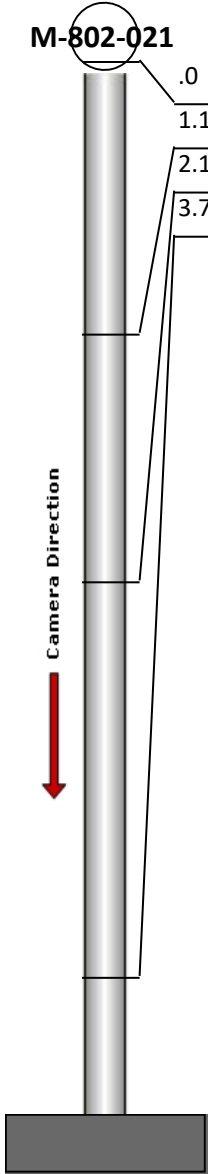
Manhole Inspection Report




Date:	03/22/2018	Weather:		Coding:	RZMACP
MH#:	M-802-021	Owner:	NA	Len. Surveyed:	4.2
P.O.#:		Surveyor:	John Kuglmaier	Rim to Invert:	5.0
Customer:		Cert. #:	U-1215-07002349	Wall Material:	Concrete (reinforced)

Street:	554' North of Hwy 6. 620' West of H	Project:	Hobart, IN
City:	Hobart, IN	GPS Northing:	0.0
Location:		GPS Easting:	0.0
Drain Area:	Northeast	GPS Accuracy:	Nearest Meter
Cover Shape:	Circular	Evidence of Surcharge:	No
Cover Size:	23.0	Potential for Runoff:	None
Comments:			

O&M Index:	0.00	O&M Quick:	0000	O&M Rating:	0.00
Structural Index:	0.00	Structural Quick:	0000	Structural Rating:	0.00
Overall Index:	0.00	Overall Quick:	0000	Overall Rating:	0.00

	Position	Code	Observation	Video (sec)	Grade
	.0	MGP	General Photo	10	NA
	1.1	IS	Infil Stain	24	NA
	2.1	MGP	General Photo	40	NA
	3.7	MGO	General Observation	56	NA




Code: **MGP**
Description: **General Photo**

Distance (ft): **.0**
Structural Grade: **0**
O&M Grade: **0**
Clock Start/From:
Clock To:
1st Value:
2nd Value:
Value Percent:
Step: **NO**
Remarks:



Code: **IS**
Description: **Infil Stain**

Distance (ft): **1.1**
Structural Grade: **0**
O&M Grade: **0**
Clock Start/From: **12**
Clock To: **12**
1st Value:
2nd Value:
Value Percent:
Step: **NO**
Remarks:



Code: **MGP**
Description: **General Photo**

Distance (ft): **2.1**
Structural Grade: **0**
O&M Grade: **0**
Clock Start/From:
Clock To:
1st Value:
2nd Value:
Value Percent:
Step: **NO**
Remarks:



Code: **MGO**
Description: **General Observation**

Distance (ft): **3.7**
Structural Grade: **0**
O&M Grade: **0**
Clock Start/From:
Clock To:
1st Value:
2nd Value:
Value Percent:
Step: **NO**
Remarks: **Ins. Comp.**