

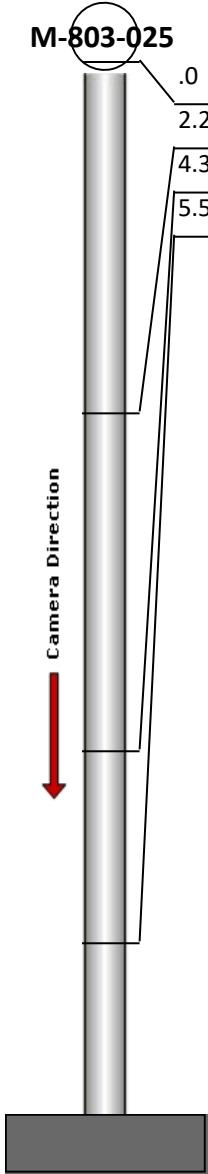
Manhole Inspection Report



Date:	03/27/2018	Weather:		Coding:	RZMACP
MH#:	M-803-025	Owner:	NA	Len. Surveyed:	6.5
P.O.#:		Surveyor:	John Kuglmaier	Rim to Invert:	7.9
Customer:		Cert. #:	U-1215-07002349	Wall Material:	Concrete (reinforced)

Street:	67' North of High St. 168' East of Ohi	Project:	Hobart, IN
City:	Hobart, IN	GPS Northing:	0.0
Location:		GPS Easting:	0.0
Drain Area:	Northeast	GPS Accuracy:	Nearest Meter
Cover Shape:	Circular	Evidence of Surcharge:	Yes
Cover Size:	23.0	Potential for Runoff:	None
Comments:			


O&M Index:	3.00	O&M Quick:	3100	O&M Rating:	3.00
Structural Index:	0.00	Structural Quick:	0000	Structural Rating:	0.00
Overall Index:	3.00	Overall Quick:	3100	Overall Rating:	3.00

	Position	Code	Observation	Video (sec)	Grade
	.0	MGP	General Photo	10	NA
	2.2	MGP	General Photo	28	NA
	4.3	DAZ	Deposits Attached Other	46	M 3
	5.5	MGO	General Observation	60	NA



Code: **MGP**
Description: **General Photo**

Distance (ft): **.0**
Structural Grade: **0**
O&M Grade: **0**
Clock Start/From:
Clock To:
1st Value:
2nd Value:
Value Percent:
Step: **NO**
Remarks:




Code: **MGP**
Description: **General Photo**

Distance (ft): **2.2**
Structural Grade: **0**
O&M Grade: **0**
Clock Start/From:
Clock To:
1st Value:
2nd Value:
Value Percent:
Step: **NO**
Remarks:



Code: **DAZ**
Description: **Deposits Attached Other**

Distance (ft): **4.3**
Structural Grade: **0**
O&M Grade: **3**
Clock Start/From: **12**
Clock To: **12**
1st Value:
2nd Value:
Value Percent: **15.000**
Step: **NO**
Remarks: **Mixed materials**



Code: **MGO**
Description: **General Observation**

Distance (ft): **5.5**
Structural Grade: **0**
O&M Grade: **0**
Clock Start/From:
Clock To:
1st Value:
2nd Value:
Value Percent:
Step: **NO**
Remarks: **Ins. Comp.**