

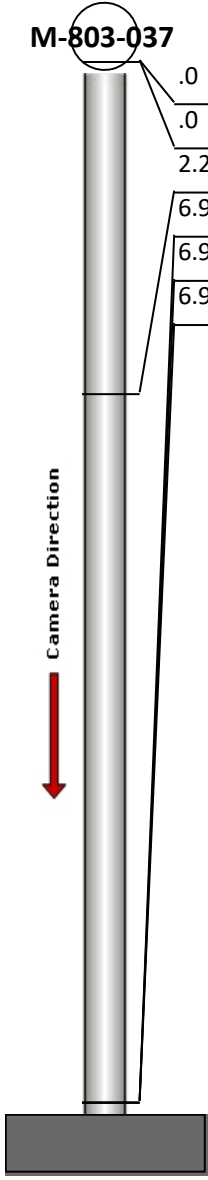
Manhole Inspection Report



Date:	10/07/2022	Weather:		Coding:	RZMACP
MH#:	M-803-037	Owner:	NA	Len. Surveyed:	6.9
P.O.#:		Surveyor:	Jen Costello	Rim to Invert:	8.5
Customer:		Cert. #:	U-907-5518	Wall Material:	Concrete (cast in place)

Street:	Rand St. 164' East of Indiana St.	Project:	Hobart, IN
City:	Hobart, IN	GPS Northing:	2294382.563
Location:	Other	GPS Easting:	2908207.604
Drain Area:	Northeast	GPS Accuracy:	Sub-Meter
Cover Shape:	Circular	Evidence of Surcharge:	No
Cover Size:	24.0	Potential for Runoff:	None
Comments:			

O&M Index:	0.00	O&M Quick:	0000	O&M Rating:	0.00
Structural Index:	3.00	Structural Quick:	3800	Structural Rating:	24.00
Overall Index:	3.00	Overall Quick:	3800	Overall Rating:	24.00

	Position	Code	Observation	Video (sec)	Grade
	.0	MGO	General Observation	10	NA
	.0	SAV	Surface Aggregate Visible	21	S 3
	2.2	MGO	General Observation	39	NA
	6.9	SAV	Surface Aggregate Visible	62	S 3
	6.9	MGO	General Observation	74	NA
	6.9	SAV	Surface Aggregate Visible	85	S 3




Code: **MGO**
Description: **General Observation**


Distance (ft): **.0**
Structural Grade: **0**
O&M Grade: **0**
Clock Start/From:
Clock To:
1st Value:
2nd Value:
Value Percent:
Step: **NO**
Remarks: **access mh**




Code:	SAV
Description:	Surface Aggregate Visible
Distance (ft):	.0
Structural Grade:	3
O&M Grade:	0
Clock Start/From:	12
Clock To:	12
1st Value:	
2nd Value:	
Value Percent:	
Step:	NO
Remarks:	



Code:	MGO
Description:	General Observation
Distance (ft):	2.2
Structural Grade:	0
O&M Grade:	0
Clock Start/From:	
Clock To:	
1st Value:	
2nd Value:	
Value Percent:	
Step:	NO
Remarks:	underside of frame



Code:	SAV
Description:	Surface Aggregate Visible
Distance (ft):	6.9
Structural Grade:	3
O&M Grade:	0
Clock Start/From:	12
Clock To:	12
1st Value:	
2nd Value:	
Value Percent:	
Step:	NO
Remarks:	



Code: **MGO**
Description: **General Observation**

Distance (ft): **6.9**
Structural Grade: **0**
O&M Grade: **0**
Clock Start/From:
Clock To:
1st Value:
2nd Value:
Value Percent:
Step: **NO**
Remarks: **end of survey**



Code: **SAV**
Description: **Surface Aggregate Visible**

Distance (ft): **6.9**
Structural Grade: **3**
O&M Grade: **0**
Clock Start/From: **12**
Clock To: **12**
1st Value:
2nd Value:
Value Percent:
Step: **NO**
Remarks: