

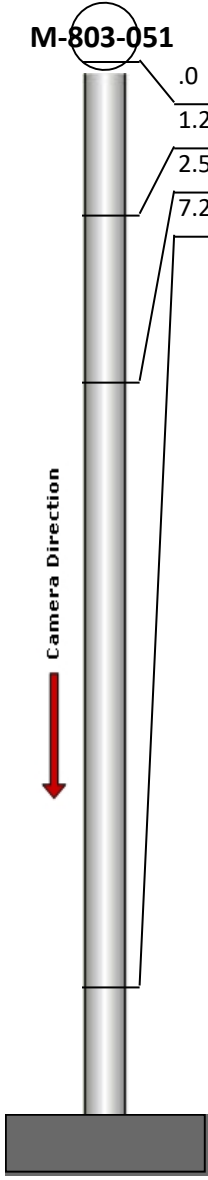
Manhole Inspection Report



Date:	03/26/2018	Weather:		Coding:	RZMACP
MH#:	M-803-051	Owner:	NA	Len. Surveyed:	8.1
P.O.#:		Surveyor:	John Kuglmaier	Rim to Invert:	9.1
Customer:		Cert. #:	U-1215-07002349	Wall Material:	Concrete (reinforced)

Street:	Intersection of 40th Ave. and Kelly S	Project:	Hobart, IN
City:	Hobart, IN	GPS Northing:	0.0
Location:		GPS Easting:	0.0
Drain Area:	Northeast	GPS Accuracy:	Nearest Meter
Cover Shape:	Circular	Evidence of Surcharge:	No
Cover Size:	23.0	Potential for Runoff:	None
Comments:			

O&M Index:	2.00	O&M Quick:	2100	O&M Rating:	2.00
Structural Index:	0.00	Structural Quick:	0000	Structural Rating:	0.00
Overall Index:	2.00	Overall Quick:	2100	Overall Rating:	2.00

	Position	Code	Observation	Video (sec)	Grade
	.0	MGP	General Photo	10	NA
	1.2	OBZ	Obstacle Other	24	M 2
	2.5	MGP	General Photo	40	NA
	7.2	MGO	General Observation	63	NA




Code: **MGP**
Description: **General Photo**

Distance (ft): **.0**
Structural Grade: **0**
O&M Grade: **0**
Clock Start/From:
Clock To:
1st Value:
2nd Value:
Value Percent:
Step: **NO**
Remarks:




Code: **OBZ**
Description: **Obstacle Other**

Distance (ft): **1.2**
Structural Grade: **0**
O&M Grade: **2**
Clock Start/From: **8**
Clock To: **11**
1st Value:
2nd Value:
Value Percent: **5.000**
Step: **NO**
Remarks: **Wire**



Code: **MGP**
Description: **General Photo**

Distance (ft): **2.5**
Structural Grade: **0**
O&M Grade: **0**
Clock Start/From:
Clock To:
1st Value:
2nd Value:
Value Percent:
Step: **NO**
Remarks:



Code: **MGO**
Description: **General Observation**

Distance (ft): **7.2**
Structural Grade: **0**
O&M Grade: **0**
Clock Start/From:
Clock To:
1st Value:
2nd Value:
Value Percent:
Step: **NO**
Remarks: **Ins. Comp.**