

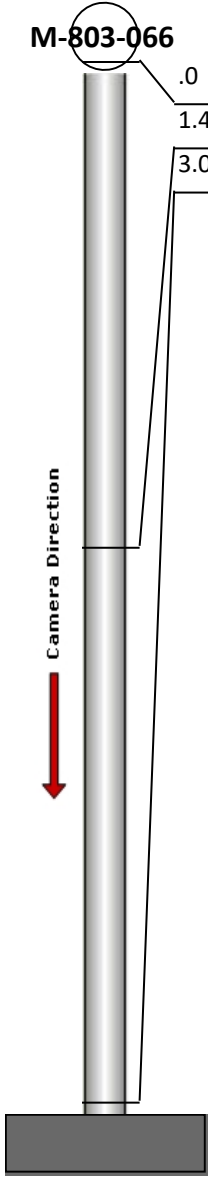
Manhole Inspection Report



Date:	10/07/2022	Weather:		Coding:	RZMACP
MH#:	M-803-066	Owner:	NA	Len. Surveyed:	3.0
P.O.#:		Surveyor:	Todd Machine	Rim to Invert:	4.5
Customer:		Cert. #:	P0038859-082022	Wall Material:	

Street:	The West Side of Hwy 51. 341' Sout	Project:	Hobart, IN
City:	Hobart, IN	GPS Northing:	2295346.953
Location:	Other	GPS Easting:	2909644.188
Drain Area:	Northeast	GPS Accuracy:	Sub-Meter
Cover Shape:	Circular	Evidence of Surcharge:	
Cover Size:	24.0	Potential for Runoff:	None
Comments:			


O&M Index:	0.00	O&M Quick:	0000	O&M Rating:	0.00
Structural Index:	0.00	Structural Quick:	0000	Structural Rating:	0.00
Overall Index:	0.00	Overall Quick:	0000	Overall Rating:	0.00

	Position	Code	Observation	Video (sec)	Grade
	.0	MGO	General Observation	10	NA
	1.4	MSA	Abandoned Survey	26	NA
	3.0	MSA	Abandoned Survey	43	NA




Code: **MGO**
Description: **General Observation**

Distance (ft): **.0**
Structural Grade: **0**
O&M Grade: **0**
Clock Start/From:
Clock To:
1st Value:
2nd Value:
Value Percent:
Step: **NO**
Remarks: **access mh**



Code: **MSA**
Description: **Abandoned Survey**

Distance (ft): **1.4**
Structural Grade: **0**
O&M Grade: **0**
Clock Start/From:
Clock To:
1st Value:
2nd Value:
Value Percent:
Step: **NO**
Remarks: **Underside Of Frame**



Code: **MSA**
Description: **Abandoned Survey**

Distance (ft): **3.0**
Structural Grade: **0**
O&M Grade: **0**
Clock Start/From:
Clock To:
1st Value:
2nd Value:
Value Percent:
Step: **NO**
Remarks: **Surcharged**