

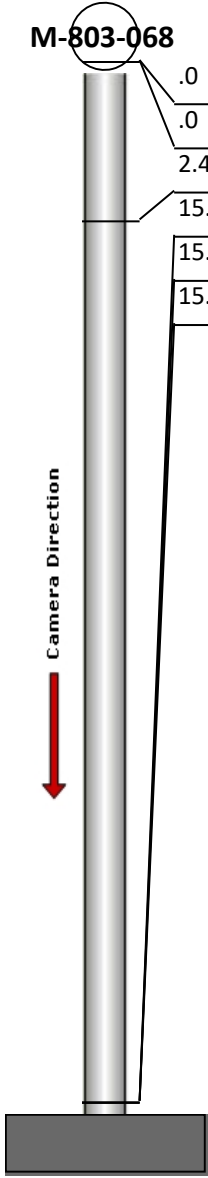
Manhole Inspection Report



Date:	09/19/2022	Weather:		Coding:	RZMACP
MH#:	M-803-068	Owner:	NA	Len. Surveyed:	15.7
P.O.#:		Surveyor:	Jen Costello	Rim to Invert:	17.4
Customer:		Cert. #:	U-907-5518	Wall Material:	Not Known

Street:	South Side of Hwy 6, and Colonial Dr	Project:	Hobart, IN
City:	Hobart, IN	GPS Northing:	2295649.722
Location:	Yard	GPS Easting:	2907513.396
Drain Area:	Northeast	GPS Accuracy:	Sub-Meter
Cover Shape:	Circular	Evidence of Surcharge:	
Cover Size:	24.0	Potential for Runoff:	
Comments:			


O&M Index:	2.00	O&M Quick:	2100	O&M Rating:	2.00
Structural Index:	1.00	Structural Quick:	1800	Structural Rating:	16.00
Overall Index:	1.06	Overall Quick:	211B	Overall Rating:	18.00

	Position	Code	Observation	Video (sec)	Grade
	M-803-068				
	.0	MGO	General Observation	10	NA
	.0	SRI	Surface Roughness Increased	21	S 1
	2.4	MGO	General Observation	40	NA
	15.7	DSF	Deposits Settled Fine	80	M 2
	15.7	MGO	General Observation	92	NA
	15.7	SRI	Surface Roughness Increased	103	S 1




Code: **MGO**
Description: **General Observation**

Distance (ft): **.0**
Structural Grade: **0**
O&M Grade: **0**
Clock Start/From:
Clock To:
1st Value:
2nd Value:
Value Percent:
Step: **NO**
Remarks: **access mh**




Code: **SRI**
Description: **Surface Roughness Increased**

Distance (ft): **.0**
Structural Grade: **1**
O&M Grade: **0**
Clock Start/From: **12**
Clock To: **12**
1st Value:
2nd Value:
Value Percent:
Step: **NO**
Remarks:




Code: **MGO**
Description: **General Observation**

Distance (ft): **2.4**
Structural Grade: **0**
O&M Grade: **0**
Clock Start/From:
Clock To:
1st Value:
2nd Value:
Value Percent:
Step: **NO**
Remarks: **underside of frame**




Code: **DSF**
Description: **Deposits Settled Fine**

Distance (ft): **15.7**
Structural Grade: **0**
O&M Grade: **2**
Clock Start/From: **12**
Clock To: **12**
1st Value:
2nd Value:
Value Percent: **5.000**
Step: **NO**
Remarks:



Code: **MGO**
Description: **General Observation**

Distance (ft): **15.7**
Structural Grade: **0**
O&M Grade: **0**
Clock Start/From:
Clock To:
1st Value:
2nd Value:
Value Percent:
Step: **NO**
Remarks: **end of survey**



Code: **SRI**
Description: **Surface Roughness Increased**

Distance (ft): **15.7**
Structural Grade: **1**
O&M Grade: **0**
Clock Start/From: **12**
Clock To: **12**
1st Value:
2nd Value:
Value Percent:
Step: **NO**
Remarks: