

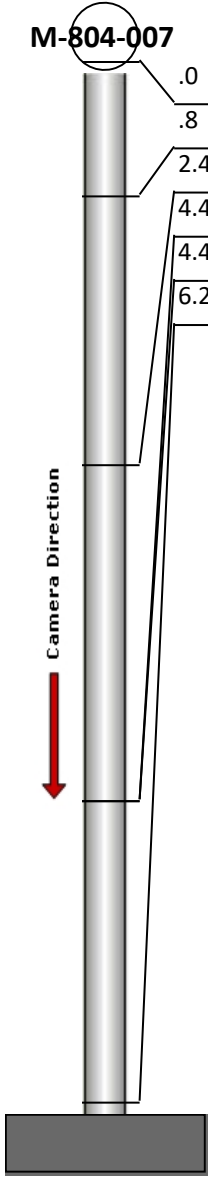
Manhole Inspection Report



Date:	05/07/2018	Weather:		Coding:	RZMACP
MH#:	M-804-007	Owner:	NA	Len. Surveyed:	6.2
P.O.#:		Surveyor:	Jen Costello	Rim to Invert:	6.5
Customer:		Cert. #:	U-907-5518	Wall Material:	Brick

Street:	Hwy 51. 171' North of Cleveland Ave	Project:	Hobart, IN
City:	Hobart, IN	GPS Northing:	2909741.074
Location:		GPS Easting:	2909741.074
Drain Area:	South	GPS Accuracy:	Sub-Meter
Cover Shape:	Circular	Evidence of Surcharge:	No
Cover Size:	22.5	Potential for Runoff:	None
Comments:			

O&M Index:	2.00	O&M Quick:	2200	O&M Rating:	4.00
Structural Index:	4.00	Structural Quick:	4100	Structural Rating:	4.00
Overall Index:	2.67	Overall Quick:	4122	Overall Rating:	8.00

	Position	Code	Observation	Video (sec)	Grade
	.0	MGP	General Photo	10	NA
	.8	MB	Missing Brick	23	S 4
	2.4	MGO	General Observation	40	NA
	4.4	DSF	Deposits Settled Fine	57	M 2
	4.4	OBR	Obstacle Rocks	69	M 2
	6.2	MGO	General Observation	84	NA




Code: **MGP**
Description: **General Photo**

Distance (ft): **.0**
Structural Grade: **0**
O&M Grade: **0**
Clock Start/From:
Clock To:
1st Value:
2nd Value:
Value Percent:
Step: **NO**
Remarks: **ACCESS MH**



Code: **MB**
Description: **Missing Brick**

Distance (ft): **.8**
Structural Grade: **4**
O&M Grade: **0**
Clock Start/From: **10**
Clock To: **3**
1st Value:
2nd Value:
Value Percent:
Step: **NO**
Remarks:




Code: **MGO**
Description: **General Observation**

Distance (ft): **2.4**
Structural Grade: **0**
O&M Grade: **0**
Clock Start/From:
Clock To:
1st Value:
2nd Value:
Value Percent:
Step: **NO**
Remarks: **UNDERSIDE OF FRAME**



Code: **DSF**
Description: **Deposits Settled Fine**

Distance (ft): **4.4**
Structural Grade: **0**
O&M Grade: **2**
Clock Start/From: **12**
Clock To: **12**
1st Value:
2nd Value:
Value Percent: **5.000**
Step: **NO**
Remarks:



Code: **OBR**
Description: **Obstacle Rocks**

Distance (ft): **4.4**
Structural Grade: **0**
O&M Grade: **2**
Clock Start/From: **12**
Clock To:
1st Value:
2nd Value:
Value Percent: **5.000**
Step: **NO**
Remarks:



Code: **MGO**
Description: **General Observation**

Distance (ft): **6.2**
Structural Grade: **0**
O&M Grade: **0**
Clock Start/From:
Clock To:
1st Value:
2nd Value:
Value Percent:
Step: **NO**
Remarks: **END SURVEY**