

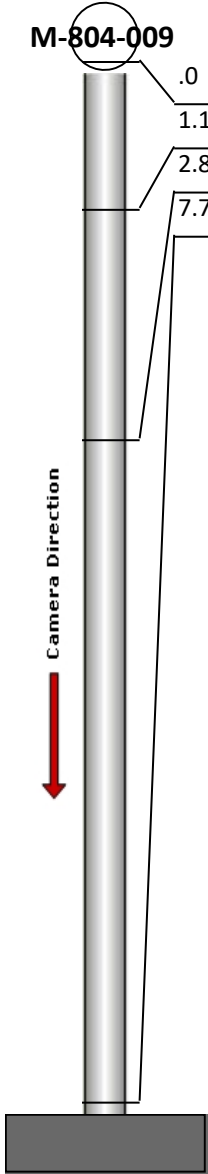
Manhole Inspection Report



Date:	05/07/2018	Weather:		Coding:	RZMACP
MH#:	M-804-009	Owner:	NA	Len. Surveyed:	7.7
P.O.#:		Surveyor:	Jen Costello	Rim to Invert:	8.2
Customer:		Cert. #:	U-907-5518	Wall Material:	Concrete (reinforced)

Street:	Intersection of Cleveland Ave. and J	Project:	Hobart, IN
City:	Hobart, IN	GPS Northing:	2908781.211
Location:		GPS Easting:	2908781.211
Drain Area:	South	GPS Accuracy:	Sub-Meter
Cover Shape:	Circular	Evidence of Surcharge:	No
Cover Size:	22.5	Potential for Runoff:	None
Comments:			


O&M Index:	0.00	O&M Quick:	0000	O&M Rating:	0.00
Structural Index:	0.00	Structural Quick:	0000	Structural Rating:	0.00
Overall Index:	0.00	Overall Quick:	0000	Overall Rating:	0.00

	Position	Code	Observation	Video (sec)	Grade
	.0	MGP	General Photo	10	NA
	1.1	MGO	General Observation	25	NA
	2.8	IS	Infil Stain	42	NA
	7.7	MGO	General Observation	63	NA




Code: **MGP**
Description: **General Photo**


Distance (ft): **.0**
Structural Grade: **0**
O&M Grade: **0**
Clock Start/From:
Clock To:
1st Value:
2nd Value:
Value Percent:
Step: **NO**
Remarks: **ACCESS MH**



Code:	MGO
Description:	General Observation
Distance (ft):	1.1
Structural Grade:	0
O&M Grade:	0
Clock Start/From:	
Clock To:	
1st Value:	
2nd Value:	
Value Percent:	
Step:	NO
Remarks:	UNDERSIDE OF FRAME



Code:	IS
Description:	Infil Stain
Distance (ft):	2.8
Structural Grade:	0
O&M Grade:	0
Clock Start/From:	1
Clock To:	6
1st Value:	
2nd Value:	
Value Percent:	
Step:	NO
Remarks:	



Code:	MGO
Description:	General Observation
Distance (ft):	7.7
Structural Grade:	0
O&M Grade:	0
Clock Start/From:	
Clock To:	
1st Value:	
2nd Value:	
Value Percent:	
Step:	NO
Remarks:	END SURVEY