

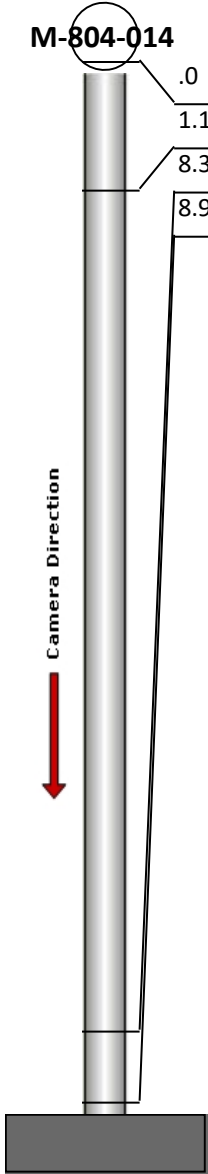
Manhole Inspection Report




Date:	05/06/2018	Weather:		Coding:	RZMACP
MH#:	M-804-014	Owner:	NA	Len. Surveyed:	8.9
P.O.#:		Surveyor:	Jen Costello	Rim to Invert:	9.7
Customer:		Cert. #:	U-907-5518	Wall Material:	Brick

Street:	Home Ave. 56' West of Illinois St.	Project:	Hobart, IN
City:	Hobart, IN	GPS Northing:	2907376.015
Location:		GPS Easting:	2907376.015
Drain Area:	Northeast	GPS Accuracy:	Sub-Meter
Cover Shape:	Circular	Evidence of Surcharge:	No
Cover Size:	22.5	Potential for Runoff:	None
Comments:			


O&M Index:	2.00	O&M Quick:	2200	O&M Rating:	4.00
Structural Index:	0.00	Structural Quick:	0000	Structural Rating:	0.00
Overall Index:	2.00	Overall Quick:	2200	Overall Rating:	4.00

	Position	Code	Observation	Video (sec)	Grade
	.0	MGP	General Photo	10	NA
	1.1	DAE	Deposits Attached Encrustation	24	M 2
	8.3	OBR	Obstacle Rocks	50	M 2
	8.9	MGO	General Observation	62	NA



Code: **MGP**
Description: **General Photo**

Distance (ft): **.0**
Structural Grade: **0**
O&M Grade: **0**
Clock Start/From:
Clock To:
1st Value:
2nd Value:
Value Percent:
Step: **NO**
Remarks: **ACCESS MH**




Code: **DAE**
Description: **Deposits Attached Encrustation**

Distance (ft): **1.1**
Structural Grade: **0**
O&M Grade: **2**
Clock Start/From: **11**
Clock To: **12**
1st Value:
2nd Value:
Value Percent: **5.000**
Step: **NO**
Remarks:



Code: **OBR**
Description: **Obstacle Rocks**

Distance (ft): **8.3**
Structural Grade: **0**
O&M Grade: **2**
Clock Start/From: **8**
Clock To: **10**
1st Value:
2nd Value:
Value Percent: **5.000**
Step: **NO**
Remarks:



Code: **MGO**
Description: **General Observation**

Distance (ft): **8.9**
Structural Grade: **0**
O&M Grade: **0**
Clock Start/From:
Clock To:
1st Value:
2nd Value:
Value Percent:
Step: **NO**
Remarks: **END SURVEY**