

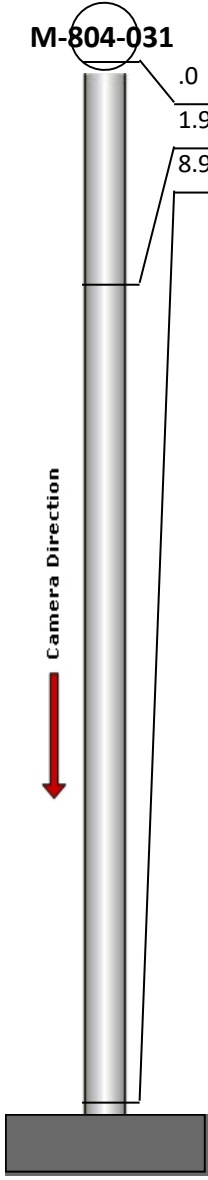
Manhole Inspection Report




Date:	05/15/2018	Weather:		Coding:	RZMACP
MH#:	M-804-031	Owner:	NA	Len. Surveyed:	8.9
P.O.#:		Surveyor:	Jen Costello	Rim to Invert:	10.0
Customer:		Cert. #:	U-907-5518	Wall Material:	Concrete (reinforced)

Street:	33' South of Hickey St. 173' West of	Project:	Hobart, IN
City:	Hobart, IN	GPS Northing:	2909563.854
Location:		GPS Easting:	2909563.854
Drain Area:	Northeast	GPS Accuracy:	Sub-Meter
Cover Shape:	Circular	Evidence of Surcharge:	No
Cover Size:	22.5	Potential for Runoff:	None
Comments:			


O&M Index:	0.00	O&M Quick:	0000	O&M Rating:	0.00
Structural Index:	0.00	Structural Quick:	0000	Structural Rating:	0.00
Overall Index:	0.00	Overall Quick:	0000	Overall Rating:	0.00

	Position	Code	Observation	Video (sec)	Grade
	.0	MGP	General Photo	10	NA
	1.9	MGO	General Observation	27	NA
	8.9	MGO	General Observation	54	NA



Code: **MGP**
 Description: **General Photo**

Distance (ft): **.0**
 Structural Grade: **0**
 O&M Grade: **0**
 Clock Start/From:
 Clock To:
 1st Value:
 2nd Value:
 Value Percent:
 Step: **NO**
 Remarks: **ACCESS MH**



Code:	MGO
Description:	General Observation
Distance (ft):	1.9
Structural Grade:	0
O&M Grade:	0
Clock Start/From:	
Clock To:	
1st Value:	
2nd Value:	
Value Percent:	
Step:	NO
Remarks:	UNDERSIDE OF FRAME



Code:	MGO
Description:	General Observation
Distance (ft):	8.9
Structural Grade:	0
O&M Grade:	0
Clock Start/From:	
Clock To:	
1st Value:	
2nd Value:	
Value Percent:	
Step:	NO
Remarks:	END SURVEY