

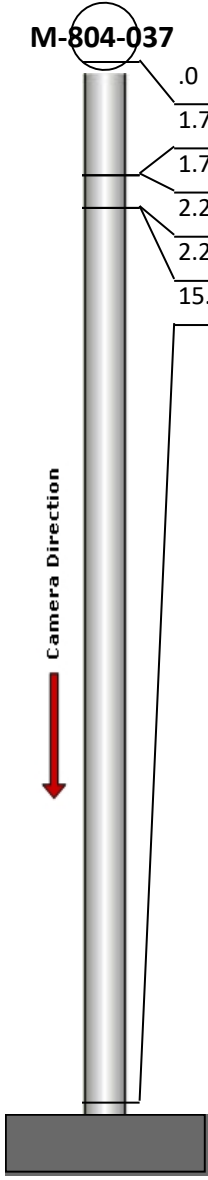
Manhole Inspection Report



Date:	05/15/2018	Weather:		Coding:	RZMACP
MH#:	M-804-037	Owner:	NA	Len. Surveyed:	15.6
P.O.#:		Surveyor:	Jen Costello	Rim to Invert:	15.4
Customer:		Cert. #:	U-907-5518	Wall Material:	Concrete (reinforced)

Street:	Division St. 188' West of Hwy 51.	Project:	Hobart, IN
City:	Hobart, IN	GPS Northing:	2909535.725
Location:		GPS Easting:	2909535.725
Drain Area:	Northeast	GPS Accuracy:	Sub-Meter
Cover Shape:	Circular	Evidence of Surcharge:	No
Cover Size:	22.5	Potential for Runoff:	None
Comments:			


O&M Index:	2.00	O&M Quick:	2100	O&M Rating:	2.00
Structural Index:	2.50	Structural Quick:	3121	Structural Rating:	5.00
Overall Index:	2.33	Overall Quick:	3122	Overall Rating:	7.00

	Position	Code	Observation	Video (sec)	Grade
					
	.0	MGP	General Photo	10	NA
	1.7	MGO	General Observation	27	NA
	1.7	SAV	Surface Aggregate Visible	40	S 3
	2.2	SSS	Surface Spalling	53	S 2
	2.2	IW	Infil Weeper	65	M 2
	15.6	MGO	General Observation	103	NA



Code: **MGP**
Description: **General Photo**

Distance (ft): **.0**
Structural Grade: **0**
O&M Grade: **0**
Clock Start/From:
Clock To:
1st Value:
2nd Value:
Value Percent:
Step: **NO**
Remarks: **ACCESS MH**



Code:	MGO
Description:	General Observation
Distance (ft):	1.7
Structural Grade:	0
O&M Grade:	0
Clock Start/From:	
Clock To:	
1st Value:	
2nd Value:	
Value Percent:	
Step:	NO
Remarks:	UNDERSIDE OF FRAME



Code:	SAV
Description:	Surface Aggregate Visible
Distance (ft):	1.7
Structural Grade:	3
O&M Grade:	0
Clock Start/From:	12
Clock To:	12
1st Value:	
2nd Value:	
Value Percent:	
Step:	NO
Remarks:	




Code:	SSS
Description:	Surface Spalling
Distance (ft):	2.2
Structural Grade:	2
O&M Grade:	0
Clock Start/From:	9
Clock To:	
1st Value:	
2nd Value:	
Value Percent:	
Step:	NO
Remarks:	



Code: **IW**
Description: **Infil Weeper**

Distance (ft): **2.2**
Structural Grade: **0**
O&M Grade: **2**
Clock Start/From: **3**
Clock To: **9**
1st Value:
2nd Value:
Value Percent:
Step: **NO**
Remarks:



Code: **MGO**
Description: **General Observation**

Distance (ft): **15.6**
Structural Grade: **0**
O&M Grade: **0**
Clock Start/From:
Clock To:
1st Value:
2nd Value:
Value Percent:
Step: **NO**
Remarks: **END SURVEY**