

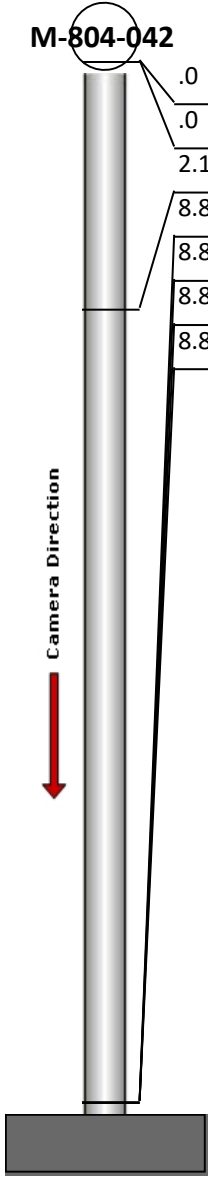
Manhole Inspection Report



Date:	10/08/2022	Weather:		Coding:	RZMACP
MH#:	M-804-042	Owner:	NA	Len. Surveyed:	8.8
P.O.#:		Surveyor:	Jen Costello	Rim to Invert:	9.5
Customer:		Cert. #:	U-907-5518	Wall Material:	Concrete (cast in place)

Street:	98' East of Liberty Pl. 168' South of	Project:	Hobart, IN
City:	Hobart, IN	GPS Northing:	2292892.314
Location:	Other	GPS Easting:	2909147.042
Drain Area:	Northeast	GPS Accuracy:	Sub-Meter
Cover Shape:	Circular	Evidence of Surcharge:	No
Cover Size:	24.0	Potential for Runoff:	None
Comments:			

O&M Index:	5.00	O&M Quick:	5100	O&M Rating:	5.00
Structural Index:	1.20	Structural Quick:	3119	Structural Rating:	12.00
Overall Index:	1.55	Overall Quick:	5131	Overall Rating:	17.00

	Position	Code	Observation	Video (sec)	Grade
	.0	MGO	General Observation	10	NA
	.0	SRI	Surface Roughness Increased	21	S 1
	2.1	MGO	General Observation	39	NA
	8.8	SAV	Surface Aggregate Visible	66	S 3
	8.8	OBR	Obstacle Rocks	78	M 5
	8.8	MGO	General Observation	89	NA
	8.8	SRI	Surface Roughness Increased	100	S 1



Code: **MGO**
Description: **General Observation**

Distance (ft): **.0**
Structural Grade: **0**
O&M Grade: **0**
Clock Start/From:
Clock To:
1st Value:
2nd Value:
Value Percent:
Step: **NO**
Remarks: **access mh**




Code: **SRI**
Description: **Surface Roughness Increased**

Distance (ft): **.0**
Structural Grade: **1**
O&M Grade: **0**
Clock Start/From: **12**
Clock To: **12**
1st Value:
2nd Value:
Value Percent:
Step: **NO**
Remarks:




Code: **MGO**
Description: **General Observation**

Distance (ft): **2.1**
Structural Grade: **0**
O&M Grade: **0**
Clock Start/From:
Clock To:
1st Value:
2nd Value:
Value Percent:
Step: **NO**
Remarks: **underside of frame**




Code: **SAV**
Description: **Surface Aggregate Visible**

Distance (ft): **8.8**
Structural Grade: **3**
O&M Grade: **0**
Clock Start/From: **12**
Clock To: **12**
1st Value:
2nd Value:
Value Percent:
Step: **NO**
Remarks:




Code: **OBR**
Description: **Obstacle Rocks**

Distance (ft): **8.8**
Structural Grade: **0**
O&M Grade: **5**
Clock Start/From: **3**
Clock To: **9**
1st Value:
2nd Value:
Value Percent: **40.000**
Step: **NO**
Remarks:



Code: **MGO**
Description: **General Observation**

Distance (ft): **8.8**
Structural Grade: **0**
O&M Grade: **0**
Clock Start/From:
Clock To:
1st Value:
2nd Value:
Value Percent:
Step: **NO**
Remarks: **end of survey**



Code: **SRI**
Description: **Surface Roughness Increased**

Distance (ft): **8.8**
Structural Grade: **1**
O&M Grade: **0**
Clock Start/From: **12**
Clock To: **12**
1st Value:
2nd Value:
Value Percent:
Step: **NO**
Remarks: