

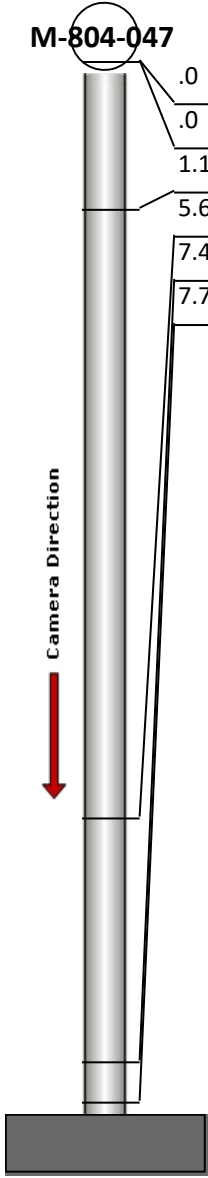
Manhole Inspection Report



Date:	05/15/2018	Weather:		Coding:	RZMACP
MH#:	M-804-047	Owner:	NA	Len. Surveyed:	7.7
P.O.#:		Surveyor:	Jen Costello	Rim to Invert:	7.7
Customer:		Cert. #:	U-907-5518	Wall Material:	Concrete (reinforced)

Street:	Ohio St. 177' North of Hickey St.	Project:	Hobart, IN
City:	Hobart, IN	GPS Northing:	2908411.035
Location:		GPS Easting:	2908411.035
Drain Area:	Northeast	GPS Accuracy:	Sub-Meter
Cover Shape:	Circular	Evidence of Surcharge:	No
Cover Size:	22.5	Potential for Runoff:	None
Comments:			

O&M Index:	2.00	O&M Quick:	2100	O&M Rating:	2.00
Structural Index:	3.00	Structural Quick:	3100	Structural Rating:	3.00
Overall Index:	2.50	Overall Quick:	3121	Overall Rating:	5.00

	Position	Code	Observation	Video (sec)	Grade
	.0	MGP	General Photo	10	NA
	.0	DB	Displaced Brick	22	S 3
	1.1	MGO	General Observation	37	NA
	5.6	DSF	Deposits Settled Fine	59	M 2
	7.4	MGO	General Observation	74	NA
	7.7	MGO	General Observation	86	NA




Code: **MGP**
Description: **General Photo**

Distance (ft): **.0**
Structural Grade: **0**
O&M Grade: **0**
Clock Start/From:
Clock To:
1st Value:
2nd Value:
Value Percent:
Step: **NO**
Remarks: **ACCESS MH**



Code: **DB**
Description: **Displaced Brick**

Distance (ft): **.0**
Structural Grade: **3**
O&M Grade: **0**
Clock Start/From: **12**
Clock To: **2**
1st Value:
2nd Value:
Value Percent:
Step: **NO**
Remarks:




Code: **MGO**
Description: **General Observation**

Distance (ft): **1.1**
Structural Grade: **0**
O&M Grade: **0**
Clock Start/From:
Clock To:
1st Value:
2nd Value:
Value Percent:
Step: **NO**
Remarks: **UNDERSIDE OF FRAME**



Code: **DSF**
Description: **Deposits Settled Fine**

Distance (ft): **5.6**
Structural Grade: **0**
O&M Grade: **2**
Clock Start/From: **12**
Clock To: **12**
1st Value:
2nd Value:
Value Percent: **5.000**
Step: **NO**
Remarks:



Code: **MGO**
Description: **General Observation**

Distance (ft): **7.4**
Structural Grade: **0**
O&M Grade: **0**
Clock Start/From:
Clock To:
1st Value:
2nd Value:
Value Percent:
Step: **NO**
Remarks: **END SURVEY**



Code: **MGO**
Description: **General Observation**

Distance (ft): **7.7**
Structural Grade: **0**
O&M Grade: **0**
Clock Start/From:
Clock To:
1st Value:
2nd Value:
Value Percent:
Step: **NO**
Remarks: **END SURVEY**