

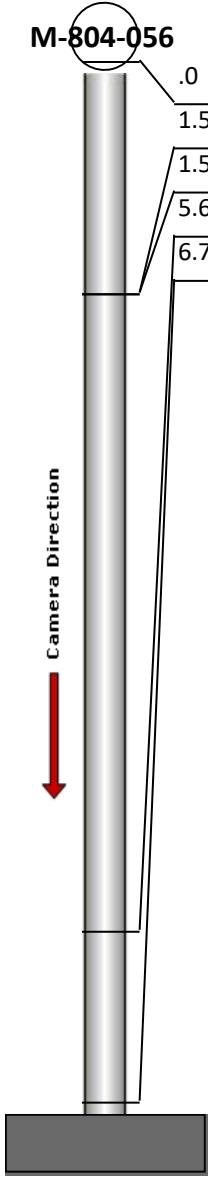
Manhole Inspection Report




Date:	05/16/2018	Weather:		Coding:	RZMACP
MH#:	M-804-056	Owner:	NA	Len. Surveyed:	6.7
P.O.#:		Surveyor:	Jen Costello	Rim to Invert:	6.8
Customer:		Cert. #:	U-907-5518	Wall Material:	Brick

Street:	Kelly St. 230' South of High St.	Project:	Hobart, IN
City:	Hobart, IN	GPS Northing:	2907735.669
Location:		GPS Easting:	2907735.669
Drain Area:	Northeast	GPS Accuracy:	Sub-Meter
Cover Shape:	Circular	Evidence of Surcharge:	No
Cover Size:	22.5	Potential for Runoff:	None
Comments:			


O&M Index:	2.00	O&M Quick:	2200	O&M Rating:	4.00
Structural Index:	0.00	Structural Quick:	0000	Structural Rating:	0.00
Overall Index:	2.00	Overall Quick:	2200	Overall Rating:	4.00

	Position	Code	Observation	Video (sec)	Grade
	M-804-056				
	.0	MGP	General Photo	10	NA
	1.5	MGO	General Observation	27	NA
	1.5	RFB	Roots Fine Barrel	39	M 2
	5.6	DSF	Deposits Settled Fine	59	M 2
	6.7	MGO	General Observation	73	NA



Code: **MGP**
Description: **General Photo**

Distance (ft): **.0**
Structural Grade: **0**
O&M Grade: **0**
Clock Start/From:
Clock To:
1st Value:
2nd Value:
Value Percent:
Step: **NO**
Remarks: **ACCESS MH**




Code:	MGO
Description:	General Observation
Distance (ft):	1.5
Structural Grade:	0
O&M Grade:	0
Clock Start/From:	
Clock To:	
1st Value:	
2nd Value:	
Value Percent:	
Step:	NO
Remarks:	UNDERSIDE OF FRAME



Code:	RFB
Description:	Roots Fine Barrel
Distance (ft):	1.5
Structural Grade:	0
O&M Grade:	2
Clock Start/From:	8
Clock To:	
1st Value:	
2nd Value:	
Value Percent:	
Step:	NO
Remarks:	



Code:	DSF
Description:	Deposits Settled Fine
Distance (ft):	5.6
Structural Grade:	0
O&M Grade:	2
Clock Start/From:	12
Clock To:	12
1st Value:	
2nd Value:	
Value Percent:	5.000
Step:	NO
Remarks:	



Code:	MGO
Description:	General Observation
Distance (ft):	6.7
Structural Grade:	0
O&M Grade:	0
Clock Start/From:	
Clock To:	
1st Value:	
2nd Value:	
Value Percent:	
Step:	NO
Remarks:	END SURVEY