

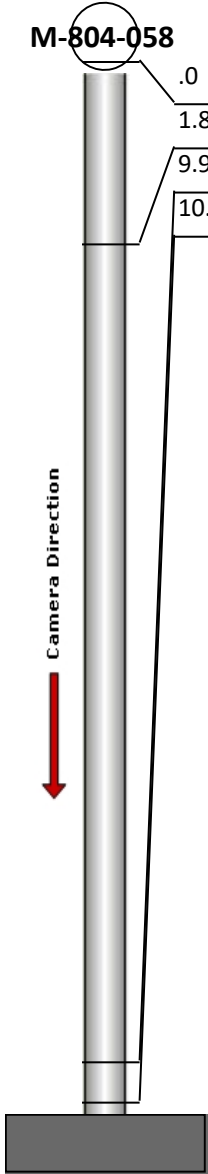
Manhole Inspection Report




Date:	05/16/2018	Weather:		Coding:	RZMACP
MH#:	M-804-058	Owner:	NA	Len. Surveyed:	10.3
P.O.#:		Surveyor:	Jen Costello	Rim to Invert:	11.4
Customer:		Cert. #:	U-907-5518	Wall Material:	Concrete (reinforced)

Street:	Linda St. 268' North of Hickey St.	Project:	Hobart, IN
City:	Hobart, IN	GPS Northing:	2907088.652
Location:		GPS Easting:	2907088.652
Drain Area:	Northeast	GPS Accuracy:	Sub-Meter
Cover Shape:	Circular	Evidence of Surcharge:	No
Cover Size:	22.5	Potential for Runoff:	None
Comments:			


O&M Index:	0.00	O&M Quick:	0000	O&M Rating:	0.00
Structural Index:	5.00	Structural Quick:	5100	Structural Rating:	5.00
Overall Index:	5.00	Overall Quick:	5100	Overall Rating:	5.00

	Position	Code	Observation	Video (sec)	Grade
	M-804-058				
	.0	MGP	General Photo	10	NA
	1.8	MGO	General Observation	27	NA
	9.9	B	Broken	57	S 5
	10.3	MGO	General Observation	69	NA



Code: **MGP**
 Description: **General Photo**

Distance (ft): **.0**
 Structural Grade: **0**
 O&M Grade: **0**
 Clock Start/From:
 Clock To:
 1st Value:
 2nd Value:
 Value Percent:
 Step: **NO**
 Remarks: **ACCESS MH**



Code:	MGO
Description:	General Observation
Distance (ft):	1.8
Structural Grade:	0
O&M Grade:	0
Clock Start/From:	
Clock To:	
1st Value:	
2nd Value:	
Value Percent:	
Step:	NO
Remarks:	UNDERSIDE OF FRAME



Code:	B
Description:	Broken
Distance (ft):	9.9
Structural Grade:	5
O&M Grade:	0
Clock Start/From:	3
Clock To:	9
1st Value:	
2nd Value:	
Value Percent:	
Step:	NO
Remarks:	



Code:	MGO
Description:	General Observation
Distance (ft):	10.3
Structural Grade:	0
O&M Grade:	0
Clock Start/From:	
Clock To:	
1st Value:	
2nd Value:	
Value Percent:	
Step:	NO
Remarks:	END SURVEY