

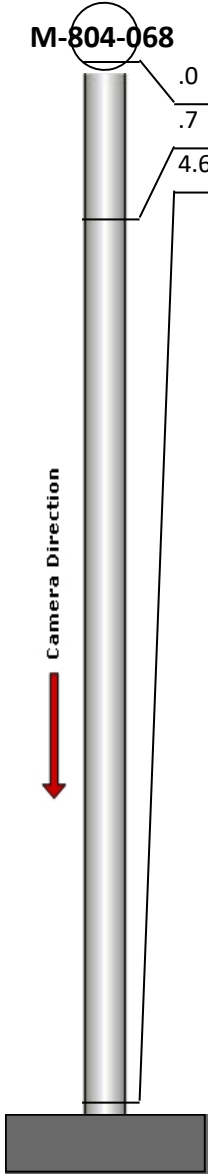
Manhole Inspection Report




Date:	05/15/2018	Weather:		Coding:	RZMACP
MH#:	M-804-068	Owner:	NA	Len. Surveyed:	4.6
P.O.#:		Surveyor:	Jen Costello	Rim to Invert:	4.8
Customer:		Cert. #:	U-907-5518	Wall Material:	Concrete (reinforced)

Street:	Liberty St. 280' North of Hickey St.	Project:	Hobart, IN
City:	Hobart, IN	GPS Northing:	2909071.464
Location:		GPS Easting:	2909071.464
Drain Area:	Northeast	GPS Accuracy:	Sub-Meter
Cover Shape:	Circular	Evidence of Surcharge:	No
Cover Size:	22.5	Potential for Runoff:	None
Comments:			


O&M Index:	0.00	O&M Quick:	0000	O&M Rating:	0.00
Structural Index:	0.00	Structural Quick:	0000	Structural Rating:	0.00
Overall Index:	0.00	Overall Quick:	0000	Overall Rating:	0.00

	Position	Code	Observation	Video (sec)	Grade
	M-804-068				
	.0	MGO	General Observation	10	NA
	.7	IS	Infil Stain	23	NA
	4.6	MSA	Abandoned Survey	43	NA



Code: **MGO**
Description: **General Observation**

Distance (ft): **.0**
Structural Grade: **0**
O&M Grade: **0**
Clock Start/From:
Clock To:
1st Value:
2nd Value:
Value Percent:
Step: **NO**
Remarks: **ACCESS MH**



Code: **IS**
Description: **Infil Stain**

Distance (ft): **.7**
Structural Grade: **0**
O&M Grade: **0**
Clock Start/From: **4**
Clock To: **8**
1st Value:
2nd Value:
Value Percent:
Step: **NO**
Remarks:



Code: **MSA**
Description: **Abandoned Survey**

Distance (ft): **4.6**
Structural Grade: **0**
O&M Grade: **0**
Clock Start/From:
Clock To:
1st Value:
2nd Value:
Value Percent:
Step: **NO**
Remarks: **BENCH IS SUBMERGED**