

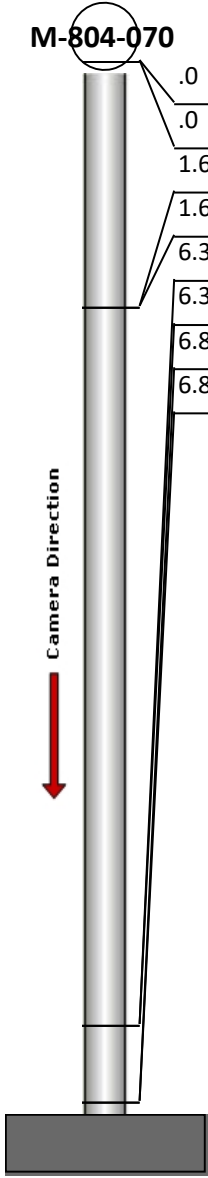
Manhole Inspection Report



Date:	10/08/2022	Weather:		Coding:	RZMACP
MH#:	M-804-070	Owner:	NA	Len. Surveyed:	6.8
P.O.#:		Surveyor:	Jen Costello	Rim to Invert:	7.7
Customer:		Cert. #:	U-907-5518	Wall Material:	Brick

Street:	Liberty St. 661' North of Hickey St.	Project:	Hobart, IN
City:	Hobart, IN	GPS Northing:	2292391.498
Location:	Other	GPS Easting:	2909062.128
Drain Area:	Northeast	GPS Accuracy:	Sub-Meter
Cover Shape:	Circular	Evidence of Surcharge:	Yes
Cover Size:	24.0	Potential for Runoff:	None
Comments:			

O&M Index:	2.00	O&M Quick:	2200	O&M Rating:	4.00
Structural Index:	3.00	Structural Quick:	3800	Structural Rating:	24.00
Overall Index:	2.80	Overall Quick:	3822	Overall Rating:	28.00

	Position	Code	Observation	Video (sec)	Grade
	.0	MGO	General Observation	10	NA
	.0	SAV	Surface Aggregate Visible	21	S 3
	1.6	IW	Infil Weeper	36	M 2
	1.6	MGO	General Observation	49	NA
	6.3	DSF	Deposits Settled Fine	73	M 2
	6.3	DB	Displaced Brick	84	S 3
	6.8	SAV	Surface Aggregate Visible	97	S 3
	6.8	MGO	General Observation	108	NA



Code: **MGO**
Description: **General Observation**

Distance (ft): **.0**
Structural Grade: **0**
O&M Grade: **0**
Clock Start/From:
Clock To:
1st Value:
2nd Value:
Value Percent:
Step: **NO**
Remarks: **access mh**




Code: **SAV**
 Description: **Surface Aggregate Visible**

Distance (ft): **.0**
 Structural Grade: **3**
 O&M Grade: **0**
 Clock Start/From: **12**
 Clock To: **12**
 1st Value:
 2nd Value:
 Value Percent:
 Step: **NO**
 Remarks:



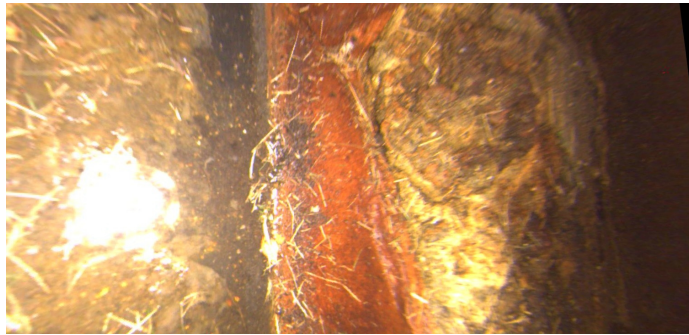
Code: **IW**
 Description: **Infil Weeper**

Distance (ft): **1.6**
 Structural Grade: **0**
 O&M Grade: **2**
 Clock Start/From: **6**
 Clock To: **9**
 1st Value:
 2nd Value:
 Value Percent:
 Step: **NO**
 Remarks:



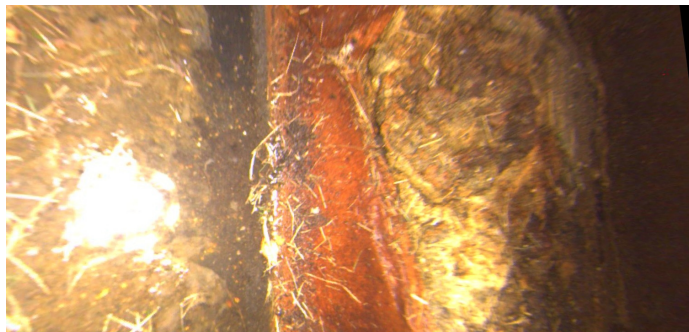
Code: **MGO**
 Description: **General Observation**

Distance (ft): **1.6**
 Structural Grade: **0**
 O&M Grade: **0**
 Clock Start/From:
 Clock To:
 1st Value:
 2nd Value:
 Value Percent:
 Step: **NO**
 Remarks: **underside of frame**



Code: **DSF**
Description: **Deposits Settled Fine**

Distance (ft): **6.3**
Structural Grade: **0**
O&M Grade: **2**
Clock Start/From: **12**
Clock To: **12**
1st Value:
2nd Value:
Value Percent: **5.000**
Step: **NO**
Remarks:



Code: **DB**
Description: **Displaced Brick**

Distance (ft): **6.3**
Structural Grade: **3**
O&M Grade: **0**
Clock Start/From: **2**
Clock To: **3**
1st Value:
2nd Value:
Value Percent:
Step: **NO**
Remarks:



Code: **SAV**
Description: **Surface Aggregate Visible**

Distance (ft): **6.8**
Structural Grade: **3**
O&M Grade: **0**
Clock Start/From: **12**
Clock To: **12**
1st Value:
2nd Value:
Value Percent:
Step: **NO**
Remarks:



Code:	MGO
Description:	General Observation
Distance (ft):	6.8
Structural Grade:	0
O&M Grade:	0
Clock Start/From:	
Clock To:	
1st Value:	
2nd Value:	
Value Percent:	
Step:	NO
Remarks:	end of survey