

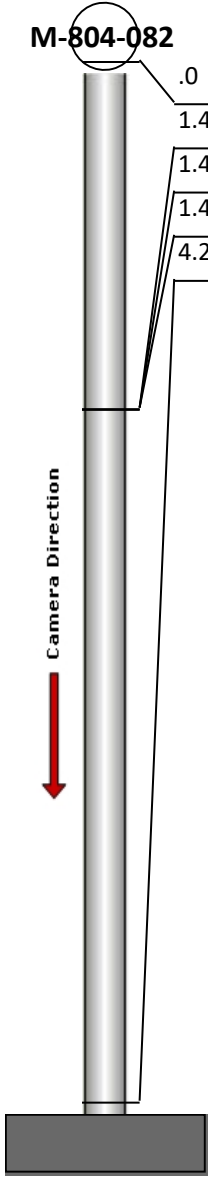
Manhole Inspection Report



Date:	05/15/2018	Weather:		Coding:	RZMACP
MH#:	M-804-082	Owner:	NA	Len. Surveyed:	4.2
P.O.#:		Surveyor:	Jen Costello	Rim to Invert:	5.0
Customer:		Cert. #:	U-907-5518	Wall Material:	Concrete (reinforced)

Street:	Home Ave. and Liberty St. North Sid	Project:	Hobart, IN
City:	Hobart, IN	GPS Northing:	2909100.315
Location:		GPS Easting:	2909100.315
Drain Area:	Northeast	GPS Accuracy:	Sub-Meter
Cover Shape:	Circular	Evidence of Surcharge:	No
Cover Size:	22.5	Potential for Runoff:	None
Comments:			

O&M Index:	2.00	O&M Quick:	2100	O&M Rating:	2.00
Structural Index:	0.00	Structural Quick:	0000	Structural Rating:	0.00
Overall Index:	2.00	Overall Quick:	2100	Overall Rating:	2.00

	Position	Code	Observation	Video (sec)	Grade
	M-804-082				
	.0	MGP	General Photo	10	NA
	1.4	MGO	General Observation	26	NA
	1.4	IW	Infil Weeper	39	M 2
	1.4	IS	Infil Stain	50	NA
	4.2	MGO	General Observation	68	NA

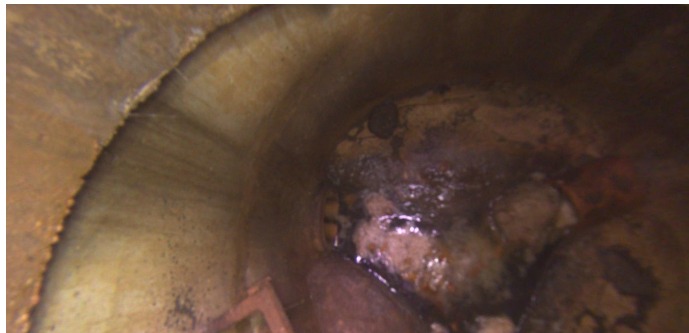


Code: **MGP**
Description: **General Photo**

Distance (ft): **.0**
Structural Grade: **0**
O&M Grade: **0**
Clock Start/From:
Clock To:
1st Value:
2nd Value:
Value Percent:
Step: **NO**
Remarks: **ACCESS MH**



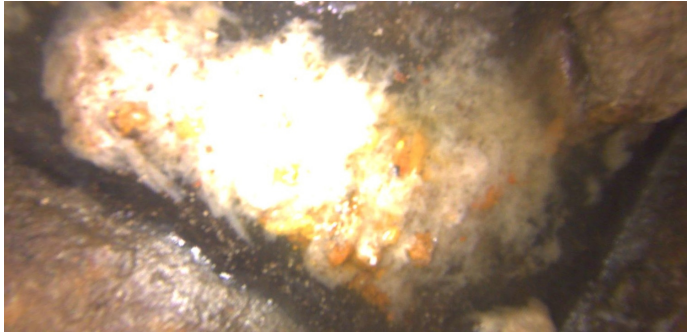
Code:	MGO
Description:	General Observation
Distance (ft):	1.4
Structural Grade:	0
O&M Grade:	0
Clock Start/From:	
Clock To:	
1st Value:	
2nd Value:	
Value Percent:	
Step:	NO
Remarks:	UNDERSIDE OF FRAME



Code:	IW
Description:	Infil Weeper
Distance (ft):	1.4
Structural Grade:	0
O&M Grade:	2
Clock Start/From:	10
Clock To:	11
1st Value:	
2nd Value:	
Value Percent:	
Step:	NO
Remarks:	



Code:	IS
Description:	Infil Stain
Distance (ft):	1.4
Structural Grade:	0
O&M Grade:	0
Clock Start/From:	6
Clock To:	
1st Value:	
2nd Value:	
Value Percent:	
Step:	NO
Remarks:	



Code:	MGO
Description:	General Observation
Distance (ft):	4.2
Structural Grade:	0
O&M Grade:	0
Clock Start/From:	
Clock To:	
1st Value:	
2nd Value:	
Value Percent:	
Step:	NO
Remarks:	END OF SURVEY