

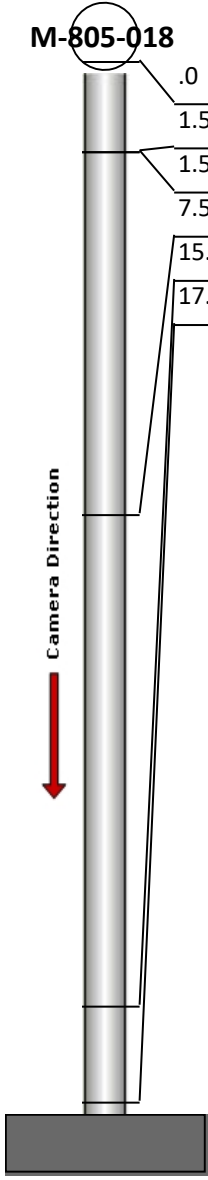
# Manhole Inspection Report



Date:	05/09/2018	Weather:		Coding:	RZMACP
MH#:	M-805-018	Owner:	NA	Len. Surveyed:	17.2
P.O.#:		Surveyor:	Jen Costello	Rim to Invert:	17.8
Customer:		Cert. #:	U-907-5518	Wall Material:	Concrete (reinforced)

Street:	5th St. 161' East of Joliet St.	Project:	Hobart, IN
City:	Hobart, IN	GPS Northing:	2908623.193
Location:		GPS Easting:	2908623.193
Drain Area:	Southeast	GPS Accuracy:	Sub-Meter
Cover Shape:	Circular	Evidence of Surcharge:	No
Cover Size:	22.5	Potential for Runoff:	None
Comments:			


O&M Index:	0.00	O&M Quick:	0000	O&M Rating:	0.00
Structural Index:	3.00	Structural Quick:	3300	Structural Rating:	9.00
Overall Index:	3.00	Overall Quick:	3300	Overall Rating:	9.00

	Position	Code	Observation	Video (sec)	Grade
	.0	MGP	General Photo	10	NA
	1.5	SAV	Surface Aggregate Visible	24	S 3
	1.5	MGO	General Observation	37	NA
	7.5	FL	Fracture Longitudinal	63	S 3
	15.6	SAV	Surface Aggregate Visible	91	S 3
	17.2	MGO	General Observation	106	NA




Code: **MGP**  
Description: **General Photo**

Distance (ft): **.0**  
Structural Grade: **0**  
O&M Grade: **0**  
Clock Start/From:  
Clock To:  
1st Value:  
2nd Value:  
Value Percent:  
Step: **NO**  
Remarks: **ACCESS MH**



Code:	<b>SAV</b>
Description:	<b>Surface Aggregate Visible</b>
Distance (ft):	<b>1.5</b>
Structural Grade:	<b>3</b>
O&M Grade:	<b>0</b>
Clock Start/From:	<b>12</b>
Clock To:	<b>12</b>
1st Value:	
2nd Value:	
Value Percent:	
Step:	<b>NO</b>
Remarks:	

---



Code:	<b>MGO</b>
Description:	<b>General Observation</b>
Distance (ft):	<b>1.5</b>
Structural Grade:	<b>0</b>
O&M Grade:	<b>0</b>
Clock Start/From:	
Clock To:	
1st Value:	
2nd Value:	
Value Percent:	
Step:	<b>NO</b>
Remarks:	<b>UNDERSIDE OF FRAME</b>

---



Code:	<b>FL</b>
Description:	<b>Fracture Longitudinal</b>
Distance (ft):	<b>7.5</b>
Structural Grade:	<b>3</b>
O&M Grade:	<b>0</b>
Clock Start/From:	<b>2</b>
Clock To:	
1st Value:	
2nd Value:	
Value Percent:	
Step:	<b>NO</b>
Remarks:	



Code:	<b>SAV</b>
Description:	<b>Surface Aggregate Visible</b>
Distance (ft):	<b>15.6</b>
Structural Grade:	<b>3</b>
O&M Grade:	<b>0</b>
Clock Start/From:	<b>12</b>
Clock To:	<b>12</b>
1st Value:	
2nd Value:	
Value Percent:	
Step:	<b>NO</b>
Remarks:	

---



Code:	<b>MGO</b>
Description:	<b>General Observation</b>
Distance (ft):	<b>17.2</b>
Structural Grade:	<b>0</b>
O&M Grade:	<b>0</b>
Clock Start/From:	
Clock To:	
1st Value:	
2nd Value:	
Value Percent:	
Step:	<b>NO</b>
Remarks:	<b>END SURVEY</b>