

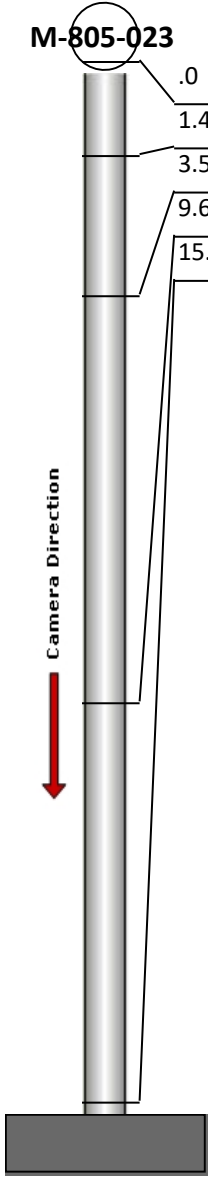
Manhole Inspection Report



Date:	05/10/2018	Weather:		Coding:	RZMACP
MH#:	M-805-023	Owner:	NA	Len. Surveyed:	15.6
P.O.#:		Surveyor:	Jen Costello	Rim to Invert:	16.9
Customer:		Cert. #:	U-907-5518	Wall Material:	Concrete (reinforced)

Street:	5th St. 170' East of Ohio St.	Project:	Hobart, IN
City:	Hobart, IN	GPS Northing:	2908293.197
Location:		GPS Easting:	2908293.197
Drain Area:	Southeast	GPS Accuracy:	Sub-Meter
Cover Shape:	Circular	Evidence of Surcharge:	No
Cover Size:	22.5	Potential for Runoff:	None
Comments:			


O&M Index:	2.00	O&M Quick:	2100	O&M Rating:	2.00
Structural Index:	2.00	Structural Quick:	2100	Structural Rating:	2.00
Overall Index:	2.00	Overall Quick:	2200	Overall Rating:	4.00

	Position	Code	Observation	Video (sec)	Grade
	.0	MGP	General Photo	10	NA
	1.4	MGO	General Observation	26	NA
	3.5	SSS	Surface Spalling	44	S 2
	9.6	IW	Infil Weeper	67	M 2
	15.6	MGO	General Observation	90	NA



Code: **MGP**
Description: **General Photo**

Distance (ft): **.0**
Structural Grade: **0**
O&M Grade: **0**
Clock Start/From:
Clock To:
1st Value:
2nd Value:
Value Percent:
Step: **NO**
Remarks: **ACCESS MH**




Code:	MGO
Description:	General Observation
Distance (ft):	1.4
Structural Grade:	0
O&M Grade:	0
Clock Start/From:	
Clock To:	
1st Value:	
2nd Value:	
Value Percent:	
Step:	NO
Remarks:	UNDERSIDE OF FRAME



Code:	SSS
Description:	Surface Spalling
Distance (ft):	3.5
Structural Grade:	2
O&M Grade:	0
Clock Start/From:	9
Clock To:	3
1st Value:	
2nd Value:	
Value Percent:	
Step:	NO
Remarks:	



Code:	IW
Description:	Infil Weeper
Distance (ft):	9.6
Structural Grade:	0
O&M Grade:	2
Clock Start/From:	12
Clock To:	12
1st Value:	
2nd Value:	
Value Percent:	
Step:	NO
Remarks:	



Code: **MGO**
Description: **General Observation**

Distance (ft): **15.6**
Structural Grade: **0**
O&M Grade: **0**
Clock Start/From:
Clock To:
1st Value:
2nd Value:
Value Percent:
Step: **NO**
Remarks: **END SURVEY**