

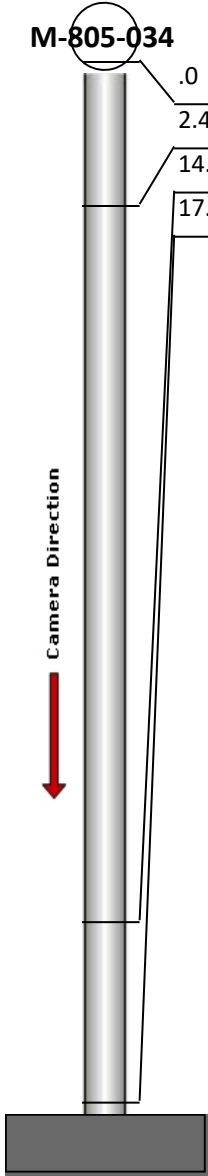
# Manhole Inspection Report




|           |            |           |              |                |                       |
|-----------|------------|-----------|--------------|----------------|-----------------------|
| Date:     | 05/03/2018 | Weather:  |              | Coding:        | RZMACP                |
| MH#:      | M-805-034  | Owner:    | NA           | Len. Surveyed: | 17.3                  |
| P.O.#:    |            | Surveyor: | Jen Costello | Rim to Invert: | 20.0                  |
| Customer: |            | Cert. #:  | U-907-5518   | Wall Material: | Concrete (reinforced) |

|              |                                   |                        |             |
|--------------|-----------------------------------|------------------------|-------------|
| Street:      | Indiana St. 357' South of 4th St. | Project:               | Hobart, IN  |
| City:        | Hobart, IN                        | GPS Northing:          | 2907812.935 |
| Location:    |                                   | GPS Easting:           | 2907812.935 |
| Drain Area:  | Southeast                         | GPS Accuracy:          | Sub-Meter   |
| Cover Shape: | Circular                          | Evidence of Surcharge: | No          |
| Cover Size:  | 22.5                              | Potential for Runoff:  | None        |
| Comments:    |                                   |                        |             |

|                   |      |                   |      |                    |      |
|-------------------|------|-------------------|------|--------------------|------|
| O&M Index:        | 0.00 | O&M Quick:        | 0000 | O&M Rating:        | 0.00 |
| Structural Index: | 3.00 | Structural Quick: | 3100 | Structural Rating: | 3.00 |
| Overall Index:    | 3.00 | Overall Quick:    | 3100 | Overall Rating:    | 3.00 |

|  | Position  | Code | Observation               | Video (sec) | Grade |
|--|-----------|------|---------------------------|-------------|-------|
|  | M-805-034 |      |                           |             |       |
|  | .0        | MGP  | General Photo             | 10          | NA    |
|  | 2.4       | MGO  | General Observation       | 29          | NA    |
|  | 14.3      | SAV  | Surface Aggregate Visible | 66          | S 3   |
|  | 17.3      | MGO  | General Observation       | 84          | NA    |



Code:

MGP

Description:

General Photo

Distance (ft):

.0

Structural Grade:

0

O&M Grade:

0

Clock Start/From:

Clock To:

1st Value:

2nd Value:


Value Percent:

Step:

NO

Remarks:

access mh



Code: **MGO**  
Description: **General Observation**

Distance (ft): **2.4**  
Structural Grade: **0**  
O&M Grade: **0**  
Clock Start/From:  
Clock To:  
1st Value:  
2nd Value:  
Value Percent:  
Step: **NO**  
Remarks: **undersde of frame**

---



Code: **SAV**  
Description: **Surface Aggregate Visible**

Distance (ft): **14.3**  
Structural Grade: **3**  
O&M Grade: **0**  
Clock Start/From: **10**  
Clock To: **2**  
1st Value:  
2nd Value:  
Value Percent:  
Step: **NO**  
Remarks:

---



Code: **MGO**  
Description: **General Observation**

Distance (ft): **17.3**  
Structural Grade: **0**  
O&M Grade: **0**  
Clock Start/From:  
Clock To:  
1st Value:  
2nd Value:  
Value Percent:  
Step: **NO**  
Remarks: **end survey**