

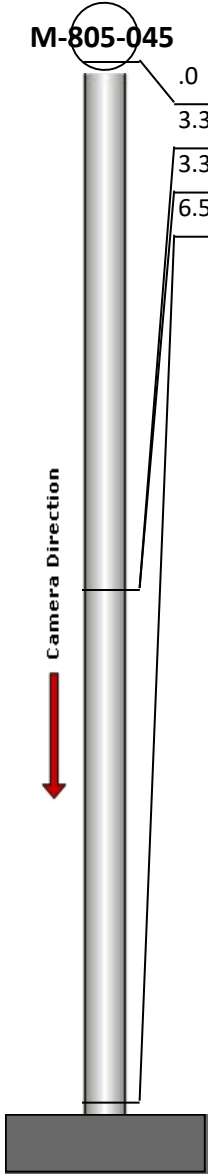
Manhole Inspection Report



Date:	05/04/2018	Weather:		Coding:	RZMACP
MH#:	M-805-045	Owner:	NA	Len. Surveyed:	6.5
P.O.#:		Surveyor:	Jen Costello	Rim to Invert:	6.7
Customer:		Cert. #:	U-907-5518	Wall Material:	Brick

Street:	Intersection of S. Linda St. and Frank	Project:	Hobart, IN
City:	Hobart, IN	GPS Northing:	41.53308487
Location:		GPS Easting:	-87.24937439
Drain Area:	South	GPS Accuracy:	Nearest Meter
Cover Shape:	Circular	Evidence of Surcharge:	No
Cover Size:	22.5	Potential for Runoff:	None
Comments:			

O&M Index:	2.00	O&M Quick:	2100	O&M Rating:	2.00
Structural Index:	0.00	Structural Quick:	0000	Structural Rating:	0.00
Overall Index:	2.00	Overall Quick:	2100	Overall Rating:	2.00

	Position	Code	Observation	Video (sec)	Grade
	M-805-045				
	.0	MGP	General Photo	10	NA
	3.3	MGO	General Observation	30	NA
	3.3	RFB	Roots Fine Barrel	44	M 2
	6.5	MGO	General Observation	61	NA



Code:

MGP

Description:

General Photo

Distance (ft):

.0

Structural Grade:

0

O&M Grade:

0

Clock Start/From:

Clock To:

1st Value:

2nd Value:

Value Percent:

Step:


NO

Remarks:


ACCESS MH



Code:	MGO
Description:	General Observation
Distance (ft):	3.3
Structural Grade:	0
O&M Grade:	0
Clock Start/From:	
Clock To:	
1st Value:	
2nd Value:	
Value Percent:	
Step:	NO
Remarks:	UNDERSIDE OF FRAME



Code:	RFB
Description:	Roots Fine Barrel
Distance (ft):	3.3
Structural Grade:	0
O&M Grade:	2
Clock Start/From:	8
Clock To:	10
1st Value:	
2nd Value:	
Value Percent:	
Step:	NO
Remarks:	



Code:	MGO
Description:	General Observation
Distance (ft):	6.5
Structural Grade:	0
O&M Grade:	0
Clock Start/From:	
Clock To:	
1st Value:	
2nd Value:	
Value Percent:	
Step:	NO
Remarks:	END SURVEY