

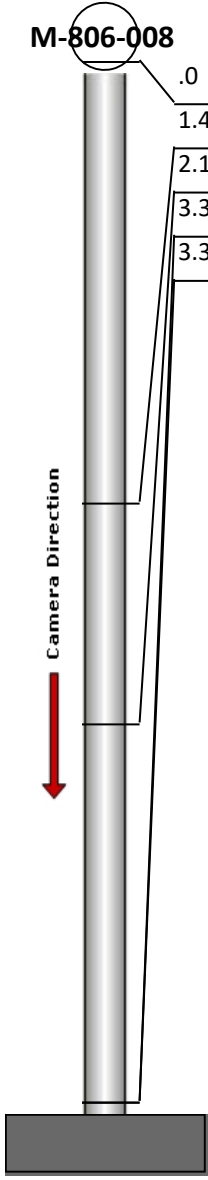
Manhole Inspection Report



Date:	04/20/2018	Weather:		Coding:	RZMACP
MH#:	M-806-008	Owner:	NA	Len. Surveyed:	3.3
P.O.#:		Surveyor:	Jen Costello	Rim to Invert:	3.3
Customer:		Cert. #:	U-907-5518	Wall Material:	Concrete (reinforced)

Street:	North of 8th St. 237' East of Memor	Project:	Hobart, IN
City:	Hobart, IN	GPS Northing:	2908218.068
Location:		GPS Easting:	2908218.068
Drain Area:	Southeast	GPS Accuracy:	Sub-Meter
Cover Shape:	Circular	Evidence of Surcharge:	No
Cover Size:	22.5	Potential for Runoff:	None
Comments:			


O&M Index:	2.00	O&M Quick:	2100	O&M Rating:	2.00
Structural Index:	3.00	Structural Quick:	3100	Structural Rating:	3.00
Overall Index:	2.50	Overall Quick:	3121	Overall Rating:	5.00

	Position	Code	Observation	Video (sec)	Grade
	.0	MGO	General Observation	10	NA
	1.4	MGO	General Observation	26	NA
	2.1	FL	Fracture Longitudinal	41	S 3
	3.3	DSF	Deposits Settled Fine	56	M 2
	3.3	MGO	General Observation	67	NA



Code: **MGO**
Description: **General Observation**

Distance (ft): **.0**
Structural Grade: **0**
O&M Grade: **0**
Clock Start/From:
Clock To:
1st Value:
2nd Value:
Value Percent:
Step: **NO**
Remarks: **access MH**



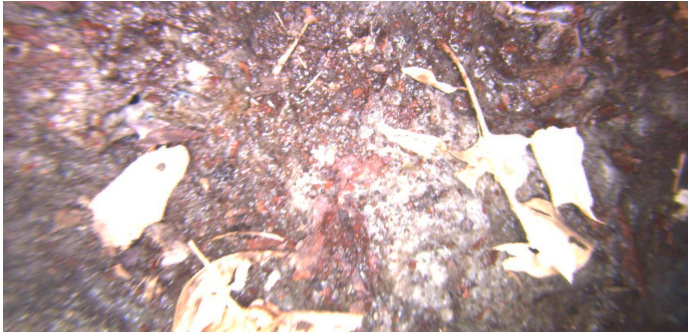
Code:	MGO
Description:	General Observation
Distance (ft):	1.4
Structural Grade:	0
O&M Grade:	0
Clock Start/From:	
Clock To:	
1st Value:	
2nd Value:	
Value Percent:	
Step:	NO
Remarks:	UNDERSIDE OF FRAME



Code:	FL
Description:	Fracture Longitudinal
Distance (ft):	2.1
Structural Grade:	3
O&M Grade:	0
Clock Start/From:	12
Clock To:	
1st Value:	
2nd Value:	
Value Percent:	
Step:	NO
Remarks:	



Code:	DSF
Description:	Deposits Settled Fine
Distance (ft):	3.3
Structural Grade:	0
O&M Grade:	2
Clock Start/From:	12
Clock To:	12
1st Value:	
2nd Value:	
Value Percent:	10.000
Step:	NO
Remarks:	



Code: **MGO**
Description: **General Observation**

Distance (ft): **3.3**
Structural Grade: **0**
O&M Grade: **0**
Clock Start/From:
Clock To:
1st Value:
2nd Value:
Value Percent:
Step: **NO**
Remarks: **END SURVEY**