

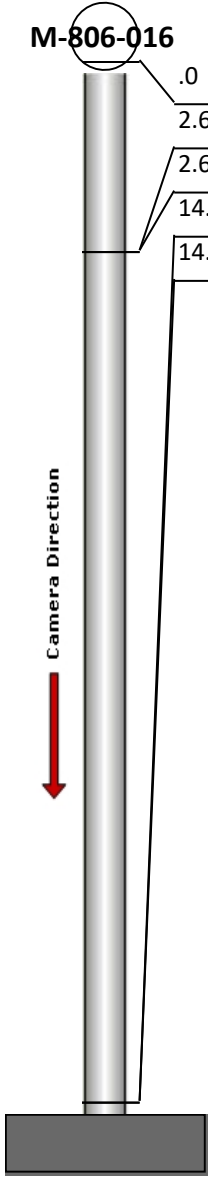
Manhole Inspection Report



Date:	04/28/2018	Weather:		Coding:	RZMACP
MH#:	M-806-016	Owner:	NA	Len. Surveyed:	14.2
P.O.#:		Surveyor:	Jen Costello	Rim to Invert:	14.8
Customer:		Cert. #:	U-907-5518	Wall Material:	Concrete (reinforced)

Street:	8th St. 280' East of Linda St.	Project:	Hobart, IN
City:	Hobart, IN	GPS Northing:	41.52528381
Location:		GPS Easting:	-87.24895477
Drain Area:	Southeast	GPS Accuracy:	Nearest Meter
Cover Shape:	Circular	Evidence of Surcharge:	No
Cover Size:	22.5	Potential for Runoff:	None
Comments:			


O&M Index:	0.00	O&M Quick:	0000	O&M Rating:	0.00
Structural Index:	3.00	Structural Quick:	3A00	Structural Rating:	36.00
Overall Index:	3.00	Overall Quick:	3A00	Overall Rating:	36.00

	Position	Code	Observation	Video (sec)	Grade
	.0	MGO	General Observation	10	NA
	2.6	MGP	General Photo	29	NA
	2.6	SAV	Surface Aggregate Visible	42	S 3
	14.2	MGO	General Observation	77	NA
	14.2	SAV	Surface Aggregate Visible	88	S 3




Code: **MGO**
Description: **General Observation**

Distance (ft): **.0**
Structural Grade: **0**
O&M Grade: **0**
Clock Start/From:
Clock To:
1st Value:
2nd Value:
Value Percent:
Step: **NO**
Remarks: **ACCESS MH**



Code:	MGP
Description:	General Photo
Distance (ft):	2.6
Structural Grade:	0
O&M Grade:	0
Clock Start/From:	
Clock To:	
1st Value:	
2nd Value:	
Value Percent:	
Step:	NO
Remarks:	UNDERSIDE OF FRAME



Code:	SAV
Description:	Surface Aggregate Visible
Distance (ft):	2.6
Structural Grade:	3
O&M Grade:	0
Clock Start/From:	12
Clock To:	12
1st Value:	
2nd Value:	
Value Percent:	
Step:	NO
Remarks:	



Code:	MGO
Description:	General Observation
Distance (ft):	14.2
Structural Grade:	0
O&M Grade:	0
Clock Start/From:	
Clock To:	
1st Value:	
2nd Value:	
Value Percent:	
Step:	NO
Remarks:	END SURVEY



Code:	SAV
Description:	Surface Aggregate Visible
Distance (ft):	14.2
Structural Grade:	3
O&M Grade:	0
Clock Start/From:	12
Clock To:	12
1st Value:	
2nd Value:	
Value Percent:	
Step:	NO
Remarks:	