

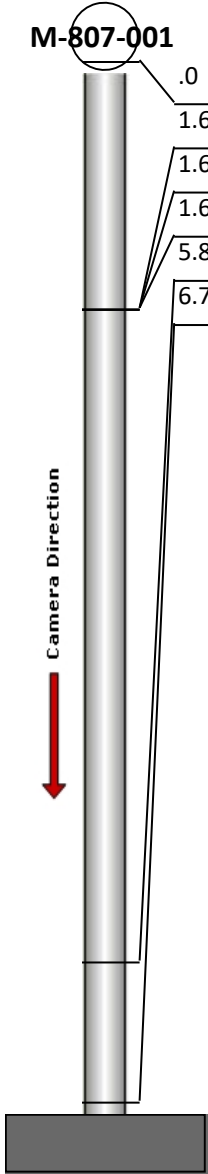
Manhole Inspection Report



Date:	04/17/2018	Weather:		Coding:	RZMACP
MH#:	M-807-001	Owner:	NA	Len. Surveyed:	6.7
P.O.#:		Surveyor:	Jen Costello	Rim to Invert:	7.1
Customer:		Cert. #:	U-907-5518	Wall Material:	Concrete (reinforced)

Street:	12th St. 1175' West of Hobart Rd.	Project:	Hobart, IN
City:	Hobart, IN	GPS Northing:	2908785.738
Location:		GPS Easting:	2908785.738
Drain Area:	Southeast	GPS Accuracy:	Sub-Meter
Cover Shape:	Circular	Evidence of Surcharge:	No
Cover Size:	22.5	Potential for Runoff:	None
Comments:			


O&M Index:	2.00	O&M Quick:	2100	O&M Rating:	2.00
Structural Index:	5.00	Structural Quick:	5100	Structural Rating:	5.00
Overall Index:	3.50	Overall Quick:	5121	Overall Rating:	7.00

	Position	Code	Observation	Video (sec)	Grade
	.0	MGO	General Observation	10	NA
	1.6	MGO	General Observation	26	NA
	1.6	SRV	Surface Reinforcement Visible	39	S 5
	1.6	IS	Infil Stain	51	NA
	5.8	DSF	Deposits Settled Fine	71	M 2
	6.7	MGO	General Observation	84	NA



Code: **MGO**
Description: **General Observation**

Distance (ft): **.0**
Structural Grade: **0**
O&M Grade: **0**
Clock Start/From:
Clock To:
1st Value:
2nd Value:
Value Percent:
Step: **NO**
Remarks: **ACCESS MH**




Code:	MGO
Description:	General Observation
Distance (ft):	1.6
Structural Grade:	0
O&M Grade:	0
Clock Start/From:	
Clock To:	
1st Value:	
2nd Value:	
Value Percent:	
Step:	NO
Remarks:	UNDERSIDE OF FRAME



Code:	SRV
Description:	Surface Reinforcement Visible
Distance (ft):	1.6
Structural Grade:	5
O&M Grade:	0
Clock Start/From:	12
Clock To:	12
1st Value:	
2nd Value:	
Value Percent:	
Step:	NO
Remarks:	



Code:	IS
Description:	Infil Stain
Distance (ft):	1.6
Structural Grade:	0
O&M Grade:	0
Clock Start/From:	12
Clock To:	12
1st Value:	
2nd Value:	
Value Percent:	
Step:	NO
Remarks:	



Code:	DSF
Description:	Deposits Settled Fine
Distance (ft):	5.8
Structural Grade:	0
O&M Grade:	2
Clock Start/From:	12
Clock To:	12
1st Value:	
2nd Value:	
Value Percent:	5.000
Step:	NO
Remarks:	



Code:	MGO
Description:	General Observation
Distance (ft):	6.7
Structural Grade:	0
O&M Grade:	0
Clock Start/From:	
Clock To:	
1st Value:	
2nd Value:	
Value Percent:	
Step:	NO
Remarks:	END SURVEY